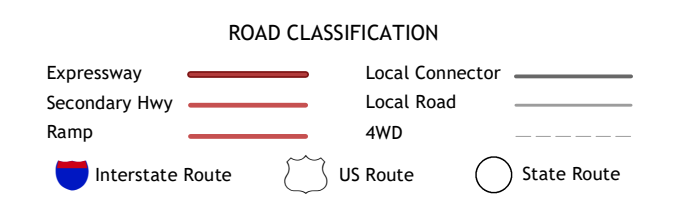
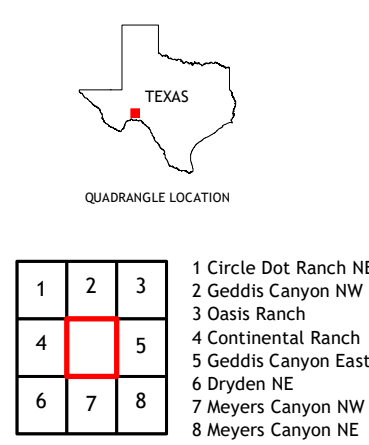
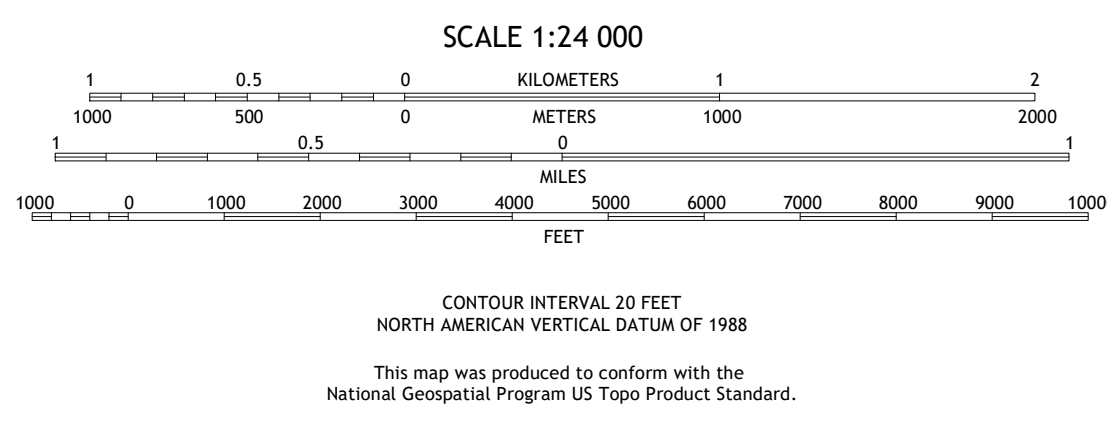
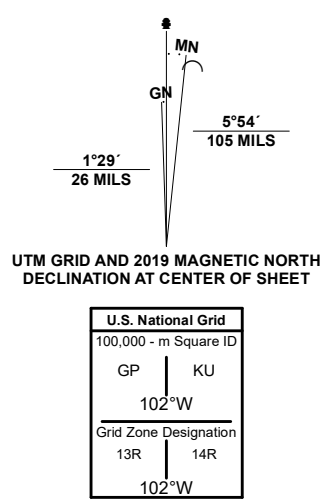


**Produced by the United States Geological Survey**  
North American Datum of 1983 (NAD83)  
World Geodetic System of 1984 (WGS84) - Projection and  
1 000-meter grid/Universal Transverse Mercator, Zone 13R14R  
This map is not a legal document. Boundaries may be  
generalized for this map scale. Private lands within government  
reservations may not be shown. Obtain permission before  
entering private lands.

Imagery	.....NAIP, October 2016 - November 2016
Roads	.....U.S. Census Bureau, 2015 - 2018
Names	.....GNIS, 2015 - 2015
Hydrography	.....National Hydrography Dataset, 2002 - 2018
Contours	.....National Elevation Dataset, 2020
Boundaries	.....Multiple sources; see metadata file 2019 - 2021
Wetlands	.....FWS National Wetlands Inventory Not Available



1 Circle Dot Ranch NE  
2 Geddis Canyon NW  
3 Oasis Ranch  
4 Continental Ranch  
5 Geddis Canyon East  
6 Dryden NE  
7 Meyers Canyon NW  
8 Meyers Canyon NE

