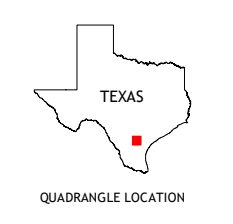
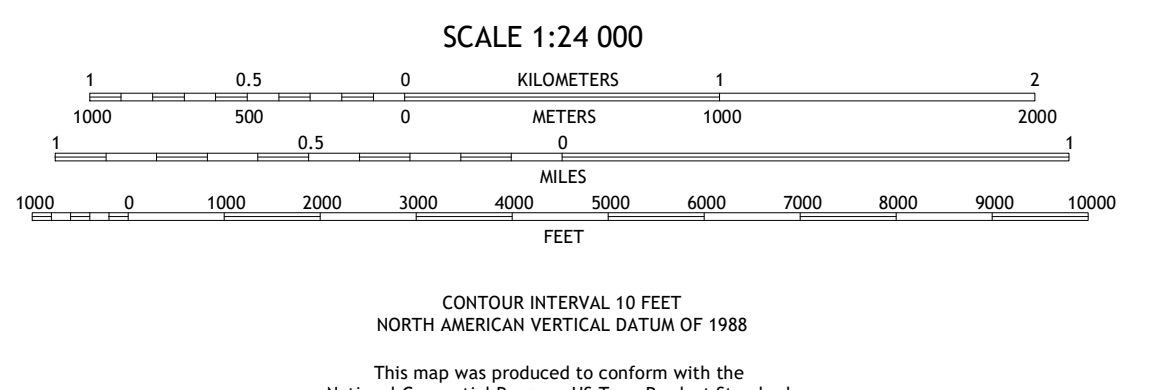
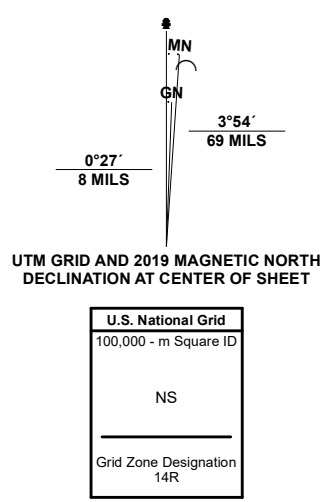


Produced by the United States Geological Survey
North American Datum of 1983 (NAD83)
World Geodetic System of 1984 (WGS84). Projection and 1 000 meter grid/Universal Transverse Mercator, Zone 14R
This map is not a legal document. Boundaries may be generalized for this map scale. Private lands within government reservations may not be shown. Obtain permission before entering private lands.
Imagery.....NAIP, October 2016 - December 2016
Roads.....U.S. Census Bureau, 2015 - 2018
Names.....GNIS, 2008 - 2021
Hydrography.....National Hydrography Dataset, 2003 - 2018
Contours.....National Elevation Dataset, 2019
Boundaries.....Multiple sources; see metadata file 2019 - 2021
Wetlands.....FWS National Wetlands Inventory Not Available



ROAD CLASSIFICATION

Expressway	Local Connector
Secondary Hwy	Local Road
Ramp	4WD
Interstate Route	US Route
	State Route

1	2	3
4	5	6
7	8	9

- 1 Three Rivers
- 2 Oakville
- 3 Cadiz
- 4 Oakville SW
- 5 Mulos Hills
- 6 Elm Creek
- 7 Crater Ridge
- 8 Dinerio

