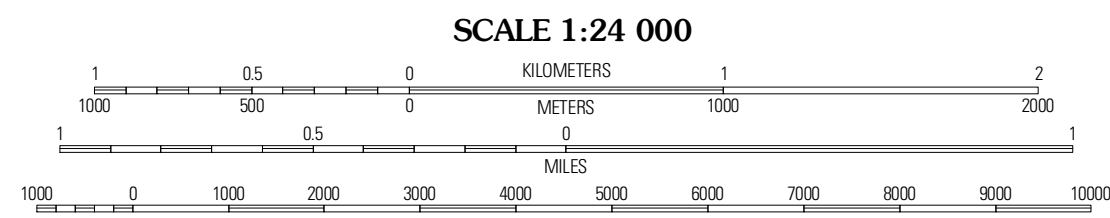





Produced by the United States Geological Survey
North American Datum of 1983 (NAD83)
Roads.....US Census Bureau TIGER data
with limited USGS updates, 2008
Names.....GNIS, 2008
Hydrography.....National Hydrography Dataset, 1995
Contours.....National Elevation Dataset, 2006



CONTOUR INTERVAL 10 FEET

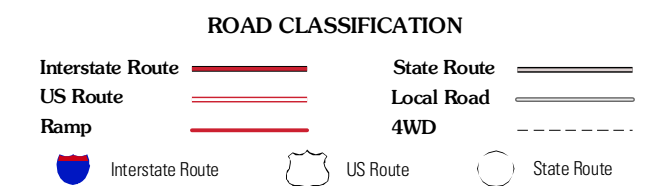
This map was produced to conform with version 0.5.10 of the
draft USGS Standards for 7.5-Minute Quadrangle Maps.
A metadata file associated with this product is also draft version 0.5.10



QUADRANGLE LOCATION

Spur	Glipin	Pursley House
White Camp	Girard	Jayton North
Clairmont West	Clairmont East	Jayton South

ADJOINING 7.5' QUADRANGLES
TX 33100-242



GIRARD, TX
2010