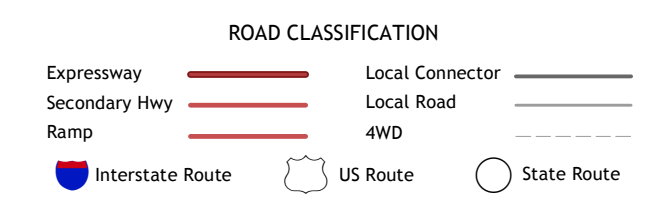
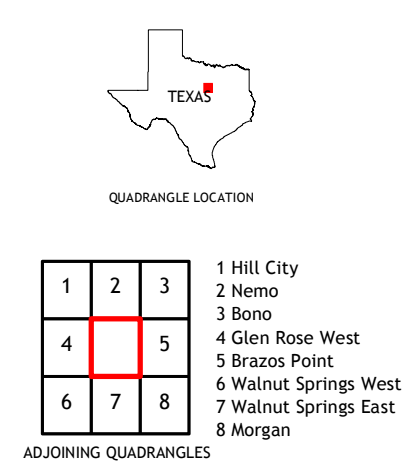
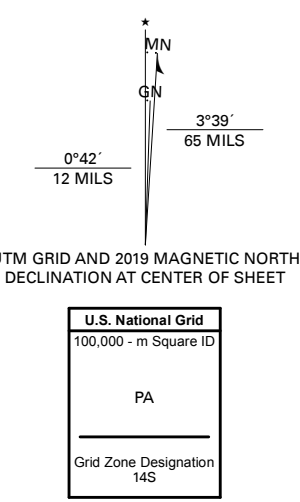


Produced by the United States Geological Survey

North American Datum of 1983 (NAD83) World Geodetic System of 1984 (WGS84) Projection and 1 000 meter grid/Universal Transverse Mercator, Zone 14S This map is not a legal document. Boundaries may be generalized for this map scale. Private lands within government reservations may not be shown. Obtain permission before entering private lands.

Imagery: NAIP, August 2016 - November 2016  
Roads: U.S. Census Bureau, 2015 - 2018  
Names: GNS, Not Available  
Hydrography: National Hydrography Dataset, 2003 - 2018  
Contours: National Elevation Dataset, 2017  
Boundaries: Multiple sources; see metadata file 2016 - 2017  
Wetlands: FWS National Wetlands Inventory 1981



CONTOUR INTERVAL 10 FEET NORTH AMERICAN VERTICAL DATUM OF 1988 This map was produced to conform with the National Geospatial Program US Topo Product Standard, 2011. A metadata file associated with this product is draft version 0.6.18

