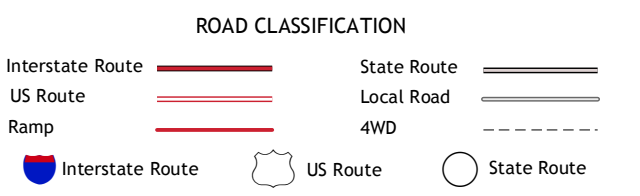
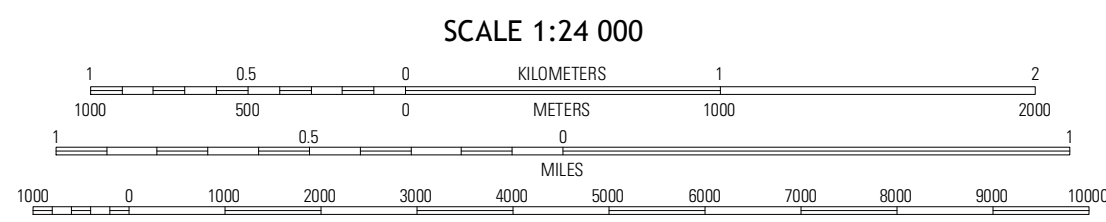
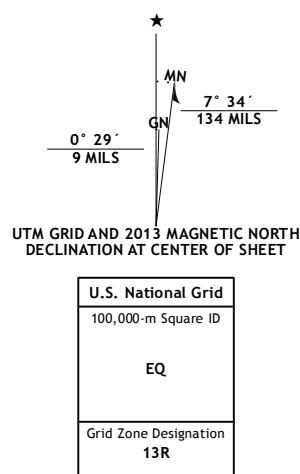


Produced by the United States Geological Survey North American Datum of 1983 (NAD83) World Geodetic System of 1984 (WGS84). Projection and 1000-meter grid: Universal Transverse Mercator, Zone 13R. 10 000-foot ticks: Texas Coordinate System of 1983 (central zone)



Imagery.....NAIP, August 2010
Roads.....©2006-2012, TomTom
Names.....GNS, 2012
Hydrography.....National Hydrography Dataset, 2010
Contours.....National Elevation Dataset, 2009
Boundaries.....Census, IBWC, IBC, USGS, 1972 - 2012

EQ
Grid Zone Designation 13R

SCALE 1:24 000
CONTOUR INTERVAL 20 FEET
NORTH AMERICAN VERTICAL DATUM OF 1988
This map was produced to conform with the National Geospatial Program US Topo Product Standard, 2011. A metadata file associated with this product is draft version 0.6.7

QUADRANGLE LOCATION

Iron Mountain	San Martine	Gorar
Kret	Gomez Peak	Sotol Hill
Echo Canyon	Buckhorn Mountain	Antelope Flat