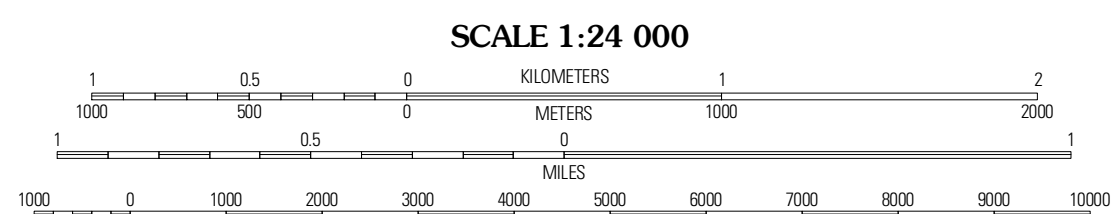
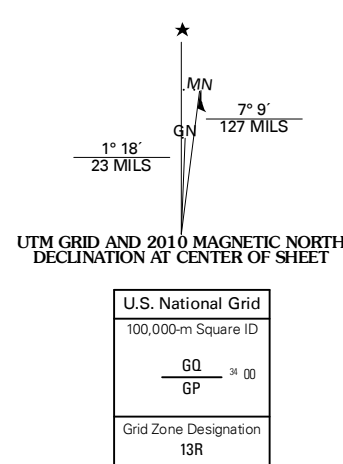




Produced by the United States Geological Survey  
North American Datum of 1983 (NAD83)  
World Geodetic System of 1984 (WGS84). Projection and  
1 000-meter grid; Universal Transverse Mercator, Zone 13R  
10 000-foot ticks: Texas Coordinate System of 1983  
(central zone)

Imagery: NADP, September 2008  
Roads: US Census Bureau TIGER data  
with limited USGS updates, 2008  
Names: GNIS, 2008  
Hydrography: National Hydrography Dataset, 1995  
Contours: National Elevation Dataset, 2006



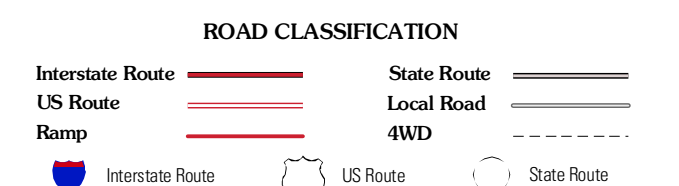
This map was produced to conform with version 0.5.10 of the  
draft USGS Standards for 7.5-Minute Quadrangle Maps.  
A metadata file associated with this product is also draft version 0.5.10



QUADRANGLE LOCATION

Panther Bluff	Skyscraper Peak	Sherbino Mesa
Rock House Draw NE	Hackberry Draw NW	Hackberry Draw NE
Rock House Draw	Hackberry Draw SW	Hackberry Draw SE

ADJOINING 7.5' QUADRANGLES  
TX 30102-423



**HACKBERRY DRAW NW, TX**  
2010