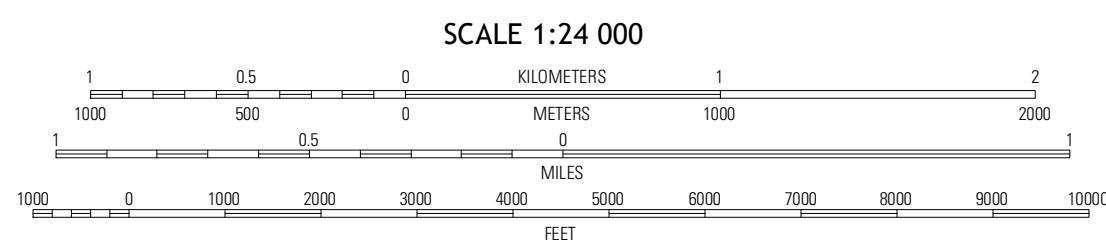
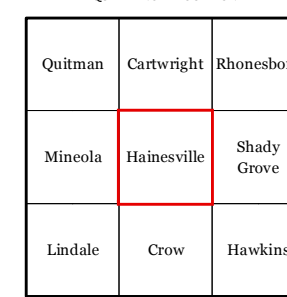


Imagery.....	NAIP, August 2010
Roads.....	©2006-2012 TomTom
Names.....	GNIS, 2012
Hydrography.....	National Hydrography Dataset, 2010
Contours.....	National Elevation Dataset, 2004
Boundaries.....	Census, IBWC, IBC, USGS, 1972 - 2012








CONTOUR INTERVAL 10 FEET
NORTH AMERICAN VERTICAL DATUM OF 1988

This map was produced to conform with the
National Geospatial Program US Topo Product Standard, 2011.
A metadata file associated with this product is draft version 0.6.7



ADJOINING 7.5' QUADRANGLES

ROAD CLASSIFICATION

Interstate Route State Route
US Route Local Road
Ramp  4WD 
 Interstate Route  US Route  State Route

HAINESVILLE, TX
2012