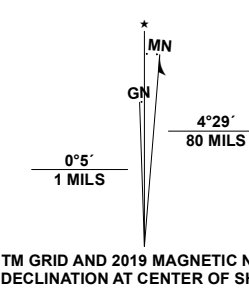


Produced by the United States Geological Survey

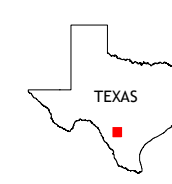
North American Datum of 1983 (NAD83)
World Geodetic System of 1984 (WGS84). Projection and
1 000-meter grid/Universal Transverse Mercator, Zone 14R
This map is not a legal document. Boundaries may be
generalized for this map scale. Private lands within government
reservations may not be shown. Obtain permission before
entering private lands.
Imagery.....NAIP, November 2016 - December 2016
Roads.....U.S. Census Bureau, 2015 - 2019
Names.....GNS, 1979 - 2021
Hydrography.....National Hydrography Dataset, 2002 - 2018
Contours.....National Elevation Dataset, 2019
Boundaries.....Multiple sources; see metadata file 2019 - 2021
Wetlands.....FWS National Wetlands Inventory Not Available



U.S. National Grid	100,000 - m Square ID
MT	00
MS	00
Grid Zone Designation	14R



CONTOUR INTERVAL 10 FEET
NORTH AMERICAN VERTICAL DATUM OF 1988
This map was produced to conform with the
National Geospatial Program US Topo Product Standard.




QUADRANGLE LOCATION

1	2	3
4	5	6
7	8	9

ADJOINING QUADRANGLES

- 1 Frio Town
- 2 Wilson Ranch
- 3 Moore
- 4 Holcomb Reservoir
- 5 Pearsall North
- 6 Divot
- 7 Derby
- 8 Pearsall South

ROAD CLASSIFICATION	
	Expressway
	Secondary Hwy
	Ramp
	Local Connector
	Local Road
	4WD
	Interstate Route
	US Route
	State Route



NSN 7 56 0 000 4 1 8 9 6 4
NGA REF NO. U.S.S.S.X.2.4.K.1.8.9.6.4