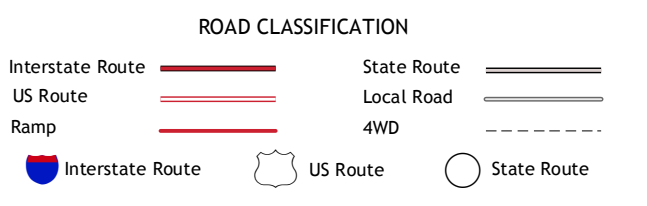
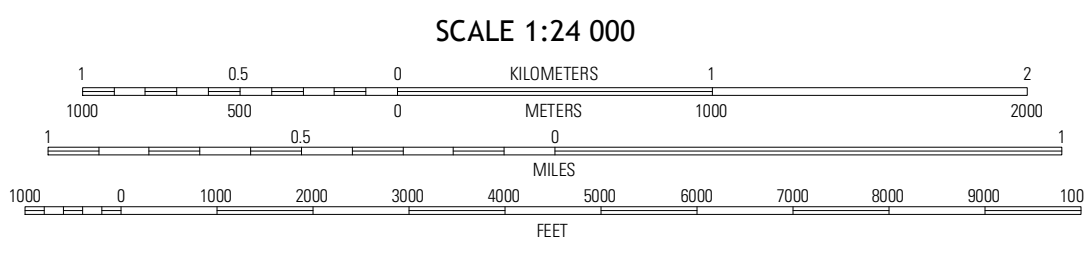
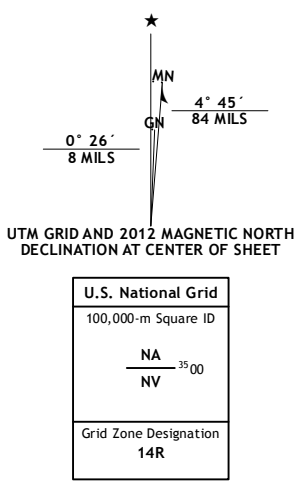


Produced by the United States Geological Survey
North American Datum of 1983 (NAD83)
World Geodetic System of 1984 (WGS84). Projection and
1 000 meter grid: Universal Transverse Mercator, Zone 14R
10 000 foot ticks: Texas Coordinate System of 1983 (central
zone)



Lamkin	Gentrys Mill	Eidson Lake
Pottsville	Hamilton West	Hamilton East
Pecan Wells	Shive	Ohio

ADJOINING 7.5 QUADRANGLES

CONTOUR INTERVAL 20 FEET
NORTH AMERICAN VERTICAL DATUM OF 1988

This map was produced to conform with the
National Geospatial Program US Topo Product Standard, 2011.
A metadata file associated with this product is draft version 0.6.7