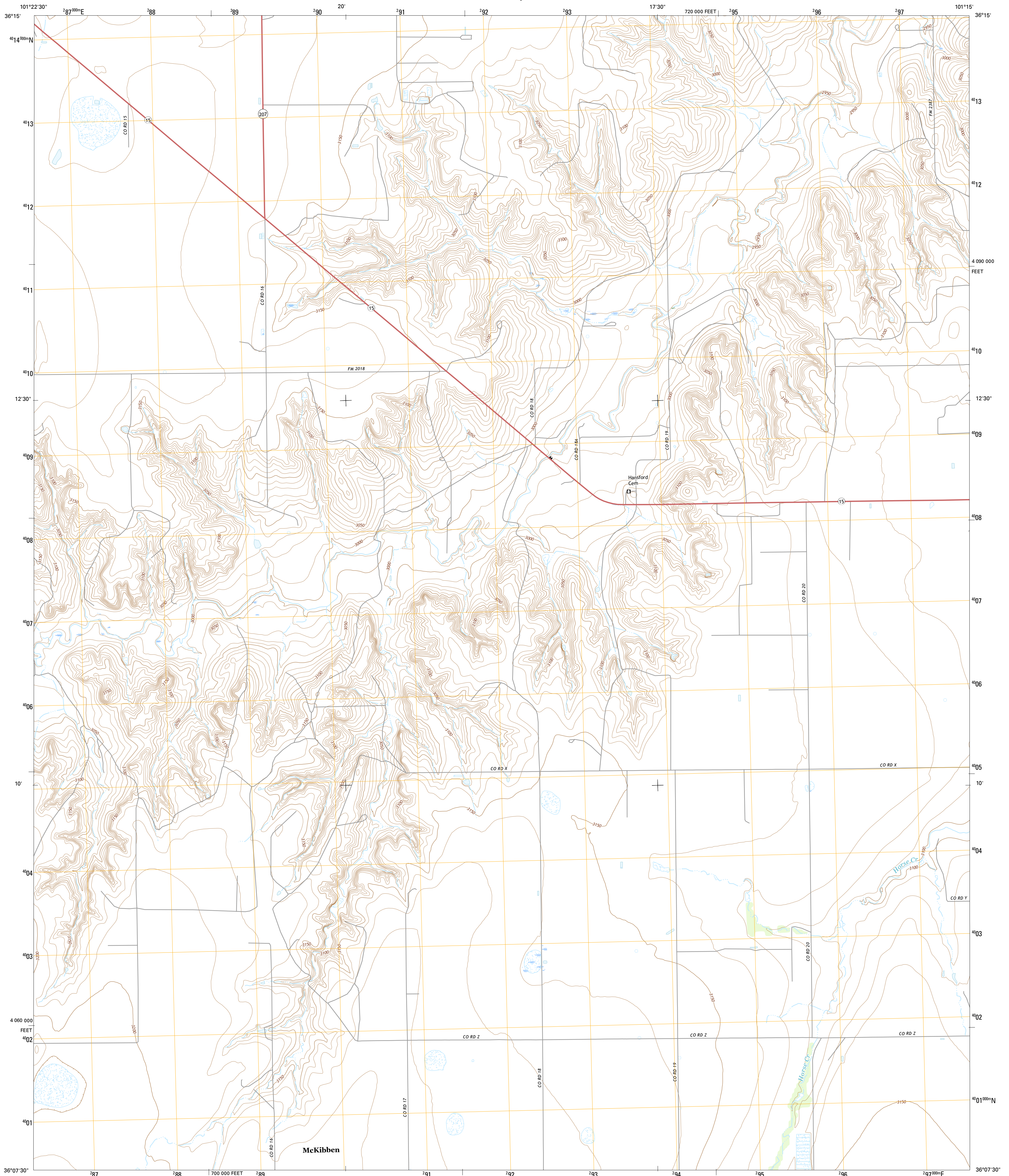




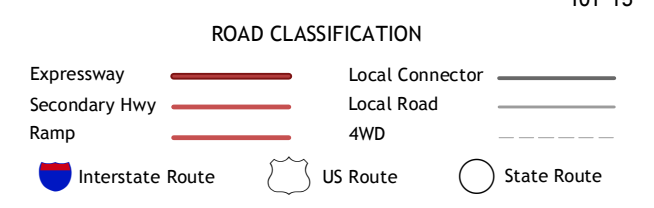
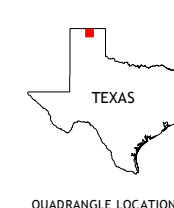
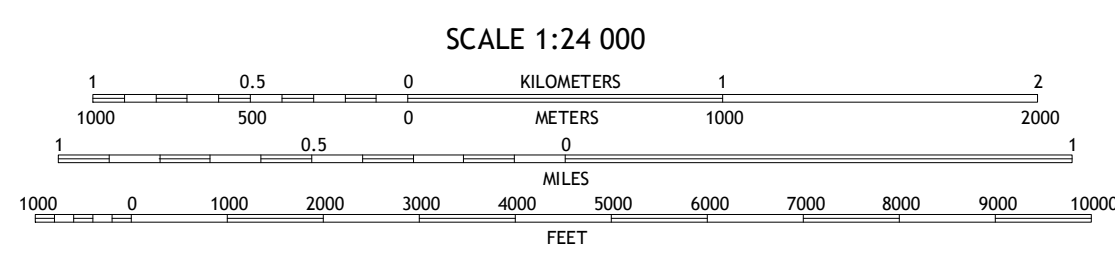
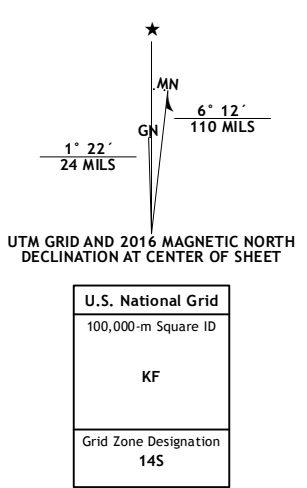
U.S. DEPARTMENT OF THE INTERIOR
U.S. GEOLOGICAL SURVEY



HANSFORD QUADRANGLE
TEXAS-HANSFORD CO.
7.5-MINUTE SERIES



Produced by the United States Geological Survey
 North American Datum of 1983 (NAD83)
 World Geodetic System of 1984 (WGS84) - Projection and 1 000-meter grid: Universal Transverse Mercator, Zone 14S
 10 000-foot ticks: Texas Coordinate System of 1983 (north zone)
 This map is not a legal document. Boundaries may be generalized for this map scale. Private lands within government reservations may not be shown. Obtain permission before entering private lands.
 Imagery.....N.A.I.P., August 2014
 Roads.....U.S. Census Bureau, 2014 - 2015
 Names.....GNIS, 2015
 Hydrography.....National Hydrography Dataset, 2014
 Contours.....National Elevation Dataset, 2002
 Boundaries.....Multiple sources; see metadata file 1972 - 2015
 Wetlands.....FWS National Wetlands Inventory 1977 - 2014



1	2	3
4	5	6
7	8	

ADJOINING QUADRANGLES

1 Gruver
2 Kimball
3 Waka SW
4 Hannas Draw East
5 Spearman
6 Morse
7 Morse SE
8 Holt

HANSFORD, TX
2016

