



U.S. DEPARTMENT OF THE INTERIOR
U. S. GEOLOGICAL SURVEY

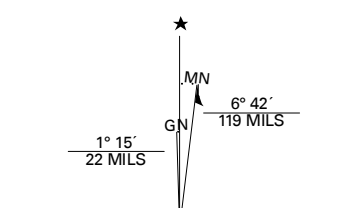


HARDSCRABBLE CREEK QUADRANGLE
TEXAS
7.5-MINUTE SERIES

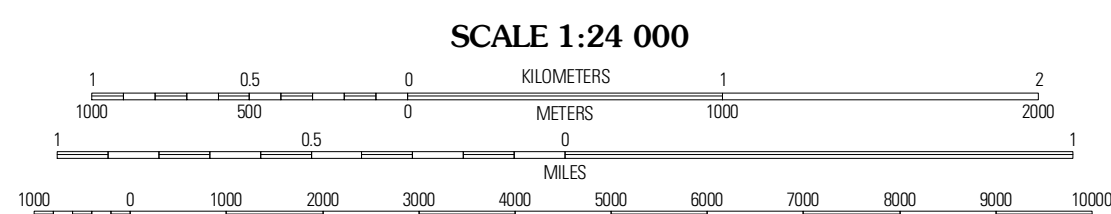


Produced by the United States Geological Survey
North American Datum of 1983 (NAD83)
World Geodetic System of 1984 (WGS84). Projection and
1 000-meter grid: Universal Transverse Mercator, Zone 14S
10 000-foot ticks: Texas Coordinate System of 1983
(north zone)

Imagery.....NAP, August 2008
Roads.....US Census Bureau TIGER data
with limited USGS updates, 2004 - 2006
Names.....GNIS, 2008
Hydrography.....National Hydrography Dataset, 1995
Contours.....National Elevation Dataset, 2007



U.S. National Grid	100,000-m Square ID
14S	KD LD
Grid Zone Designation	14S



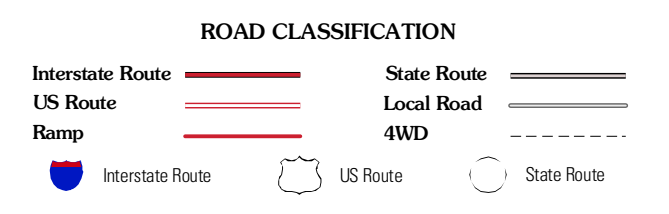
CONTOUR INTERVAL 20 FEET

This map was produced to conform with version 0.5.10 of the
draft USGS Standards for 7.5-Minute Quadrangle Maps.
A metadata file associated with this product is also draft version 0.5.10



Gap Creek	Palo Verde	Tate Arroyo
Big Betty Reservoir	Hardscrabble Creek	Willow Arroyo
Reas Canyon	Indian Peak	Schott Mountain

ADJOINING 7.5' QUADRANGLES
TX 34101-413



HARDSCRABBLE CREEK, TX
2010