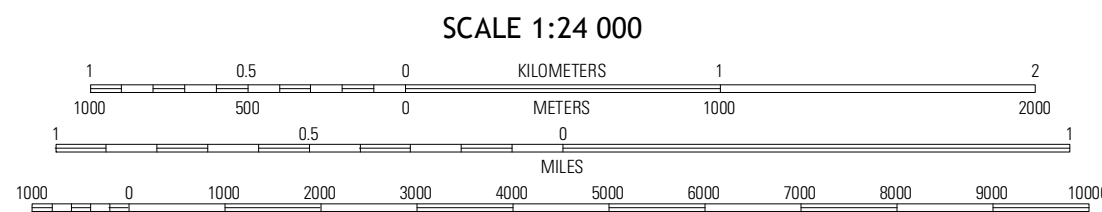
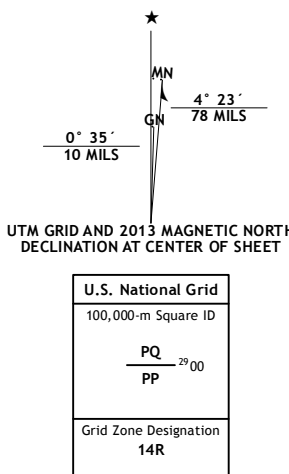
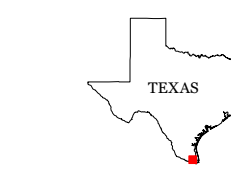


Produced by the United States Geological Survey North American Datum of 1983 (NAD83) World Geodetic System of 1984 (WGS84) Projection and 1000-meter grid: Universal Transverse Mercator, Zone 14R 10 000-foot ticks: Texas Coordinate System of 1983 (south zone)



CONTOUR INTERVAL 5 FEET NORTH AMERICAN VERTICAL DATUM OF 1988 This map was produced to conform with the National Geospatial Program US Topo Product Standards, 2011. A metadata file associated with this product is draft version 0.6.7



QUADRANGLE LOCATION table with grid cells for Santa Rosa, Willmar SW, Pasa Real, La Feria, Harlingen, Rio Hondo, Santa Maria, La Paloma, Omito.

ROAD CLASSIFICATION table showing Interstate Route, US Route, Ramp, State Route, Local Road, and 4WD symbols.