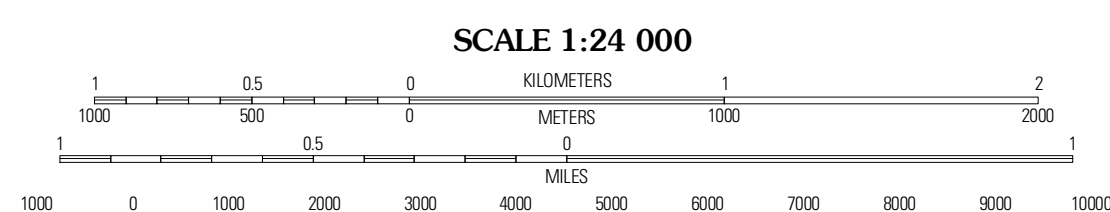
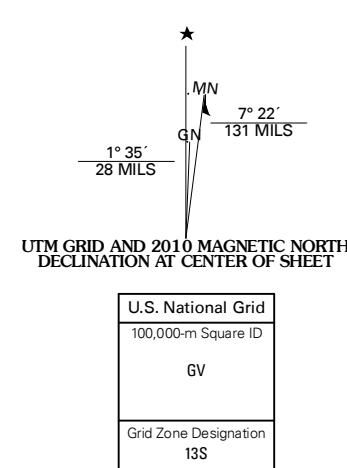




Produced by the United States Geological Survey
North American Datum of 1983 (NAD83)
US Census Bureau TIGER data
with limited USGS updates, 2005
World Geodetic System of 1984 (WGS84). Projection and
1 000-meter grid: Universal Transverse Mercator, Zone 13S
10 000-foot ticks: Texas Coordinate System of 1983
(north zone)

Imagery.....NAIP, August 2008
Roads.....US Census Bureau TIGER data
with limited USGS updates, 2005
Names.....GNIS, 2008
Hydrography.....National Hydrography Dataset, 1996
Contours.....National Elevation Dataset, 2002



CONTOUR INTERVAL 10 FEET

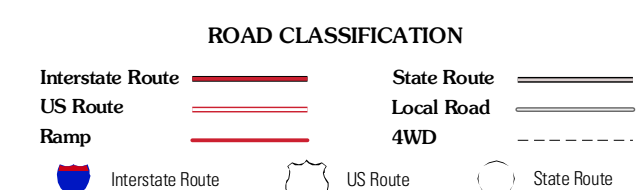
This map was produced to conform with version 0.5.10 of the
draft USGS Standards for 7.5-Minute Quadrangle Maps.
A metadata file associated with this product is also draft version 0.5.10



QUADRANGLE LOCATION

Dalhartz East	Wico	Exum
Hartley	Hartley NE	Moran Ranch
Hartley SW	Hartley SE	Bird Ranch Stone

ADJOINING 7.5 QUADRANGLES
TX 35102-434



HARTLEY NE, TX
2010