
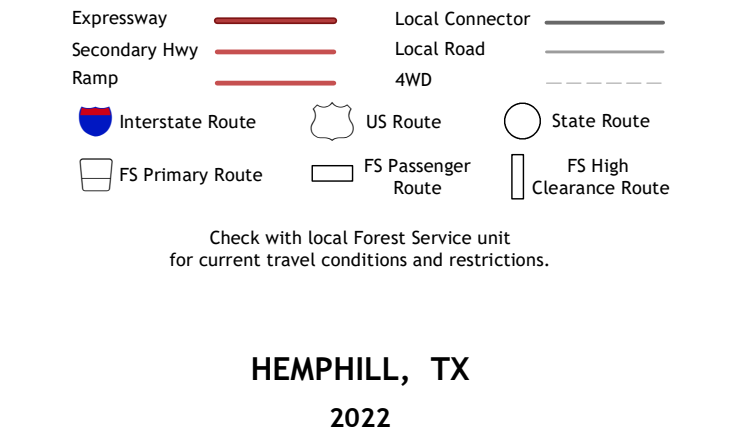
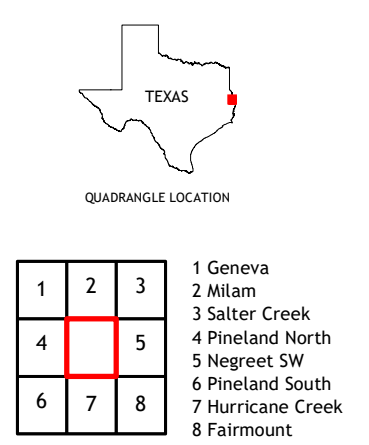
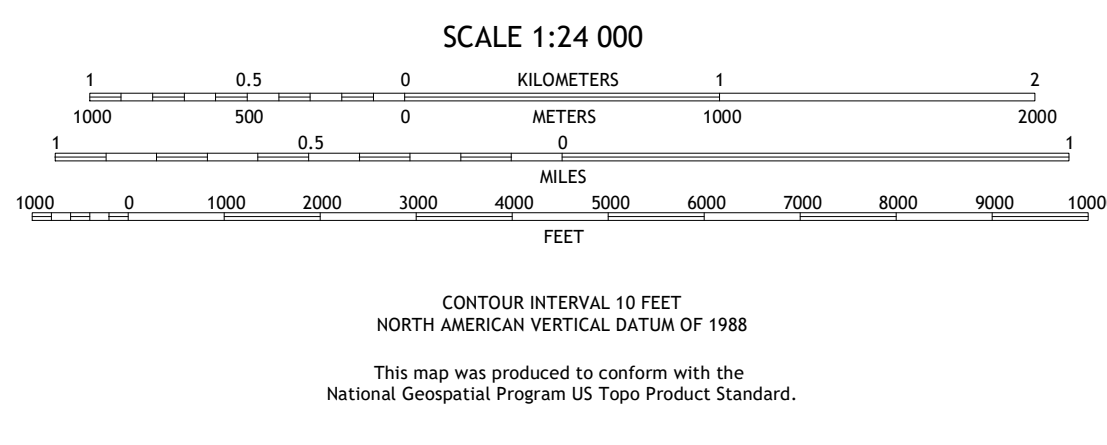



31.2500°
-93.8750°

-93.7500°
31.2500°

Produced by the United States Geological Survey
North American Datum of 1983 (NAD83)
World Geodetic System of 1984 (WGS84). Projection and 1 000-meter grid: Universal Transverse Mercator, Zone 15R
This map is not a legal document. Boundaries may be generalized for this map scale. Private lands within government reservations may not be shown. Obtain permission before entering private lands.
Imagery:.....NAIP, October 2016 - November 2016
Roads:.....U.S. Census Bureau, 2015 - 2018
Roads within US Forest Service Lands:.....FS Topo Data with limited Forest Service updates, 2012
Names:.....National Hydrography Dataset, 2003 - 2017
Hydrography:.....National Hydrography Dataset, 2003 - 2017
Contours:.....National Elevation Dataset, 2019
Boundaries:.....Multiple sources; see metadata file 2017 - 2021
Wetlands:.....FWS National Wetlands Inventory Not Available



UTM GRID AND 2019 MAGNETIC NORTH DECLINATION AT CENTER OF SHEET

CONTOUR INTERVAL 10 FEET
NORTH AMERICAN DATUM OF 1988
This map was produced to conform with the National Geospatial Program US Topo Product Standard.

HEMPHILL, TX
2022

1	2	3
4	5	6
7	8	

ADJOINING QUADRANGLES

- Geneva
- Milam
- Salter Creek
- PineLand North
- Negret SW
- PineLand South
- Hurricane Creek
- Fairmount