

Produced by the United States Geological Survey

North American Datum of 1983 (NAD83) World Geodetic System of 1984 (WGS84) Projection and 1 000-meter grid/Universal Transverse Mercator, Zone 14R

This map is not a legal document. Boundaries may be generalized for this map scale. Private lands within government reservations may not be shown. Obtain permission before entering private lands.

Imagery: NAIP, September 2016 - November 2016 Roads: U.S. Census Bureau, 2015 - 2019 Names: GNS, 1979 - 2022 Hydrography: National Hydrography Dataset, 2002 - 2018 Contours: National Elevation Dataset, 2021 Boundaries: Multiple sources; see metadata file 2019 - 2021 Wetlands: FWS National Wetlands Inventory Not Available

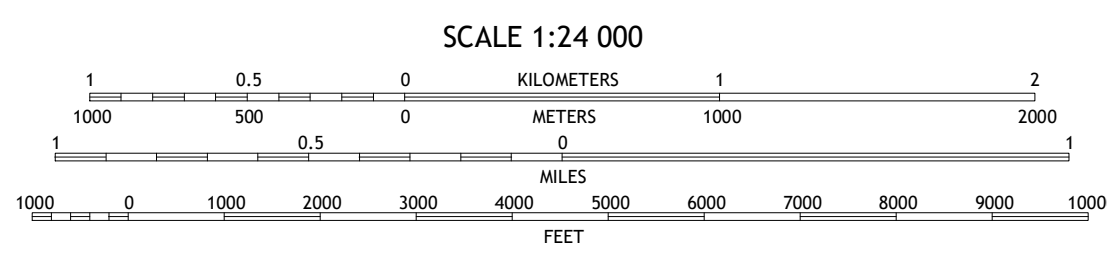
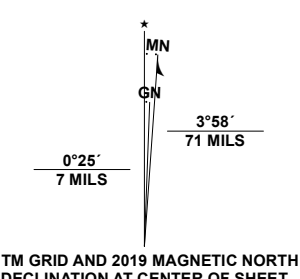
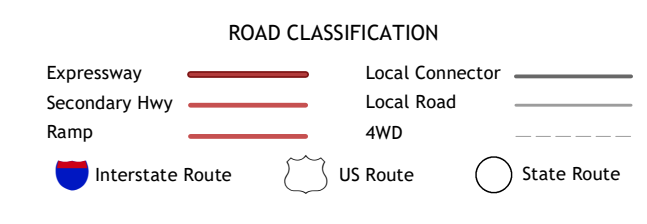


Table with 3 columns and 8 rows showing adjacent quadrangles: 1 Pedernales Falls, 2 Hammetts Crossing, 3 Shingle Hills, 4 Yeager Creek, 5 Dripping Springs, 6 Payton, 7 Rough Hollow, 8 Briffwood



HENLY, TX 2022

