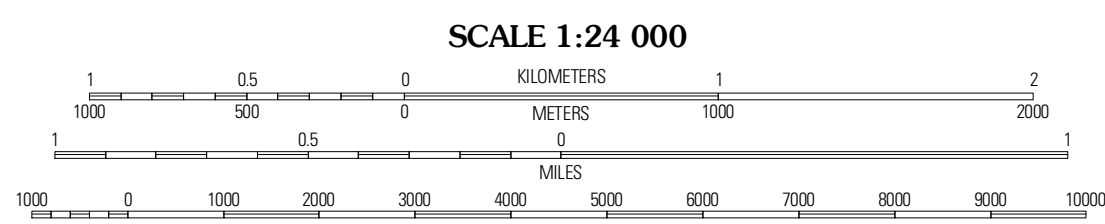
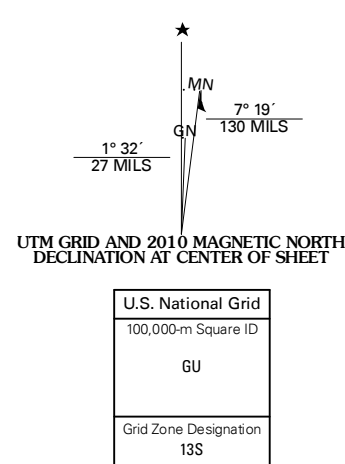




Produced by the United States Geological Survey
North American Datum of 1983 (NAD83)
US Census Bureau TIGER data
with limited USGS updates, 2005
Names.....GNIS, 2008
Hydrography.....National Hydrography Dataset, 1995
Contours.....National Elevation Dataset, 2007



CONTOUR INTERVAL 10 FEET

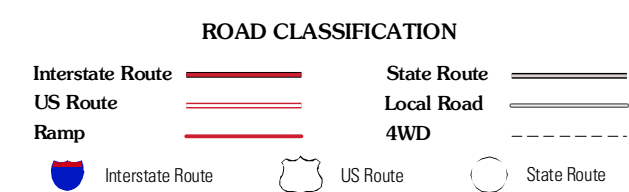
This map was produced to conform with version 0.5.10 of the
draft USGS Standards for 7.5-Minute Quadrangle Maps.
A metadata file associated with this product is also draft version 0.5.10



QUADRANGLE LOCATION

Mid-Center	Hereford NE	Dawn
Hereford	Hereford SE	Buffalo Lake SW
Easter	Jumbo	Nizareth NW

ADJOINING 7.5' QUADRANGLES
TX 34102-451



HEREFORD SE, TX
2010