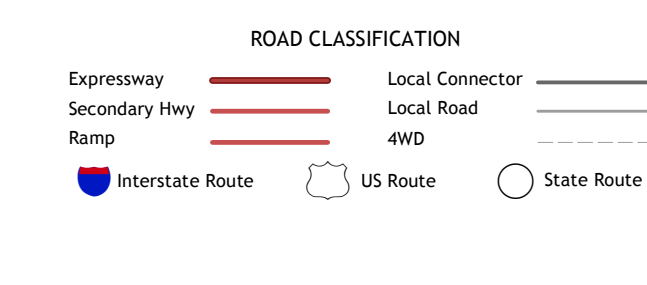
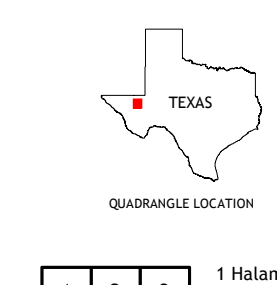
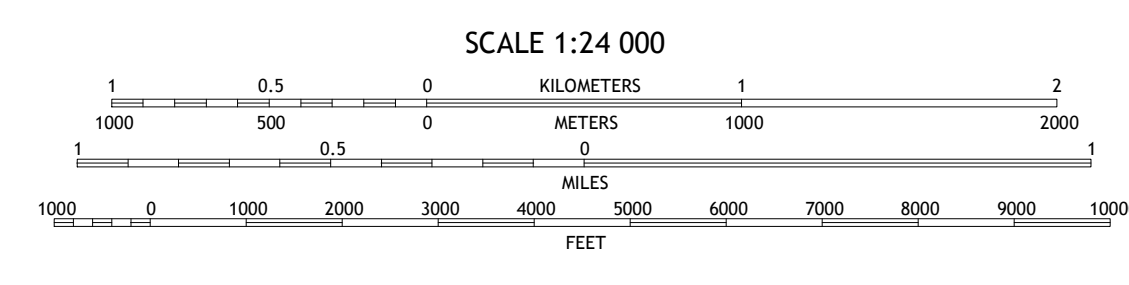
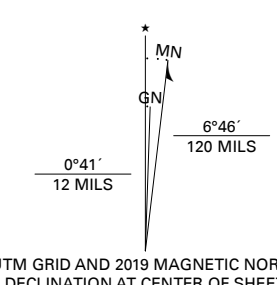


Produced by the United States Geological Survey

North American Datum of 1983 (NAD83)
World Geodetic System of 1984 (WGS84). Projection and
1 000-meter grid: Universal Transverse Mercator, Zone 13R
This map is not a legal document. Boundaries may be
generalized for this map scale. Private lands within government
reservations may not be shown. Obtain permission before
entering private lands.
Imagery:.....NAIP, September 2016 - November 2016
Roads:.....U.S. Census Bureau 2015 - 2018
Names:.....GNIS, 1979
Hydrography:.....National Hydrography Dataset, 2002 - 2018
Contours:.....National Elevation Dataset, 2008
Boundaries:.....Multiple sources; see metadata file 2016 - 2017
Wetlands:.....FWS National Wetlands Inventory Not Available



1	2	3
4	5	6
7	8	

ADJOINING QUADRANGLES

- 1 Halamiczek Ranch
- 2 Mentone SW
- 3 Sand Lake
- 4 Big Hill
- 5 Pecos West
- 6 Toyah
- 7 Hermosa SW
- 8 Worsham

HERMOSA, TX
2019

