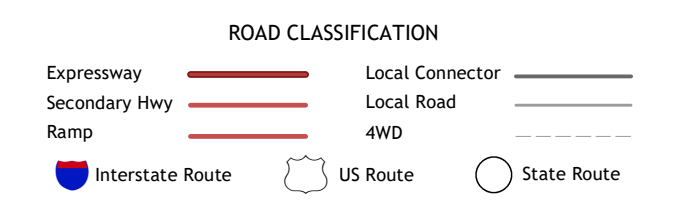
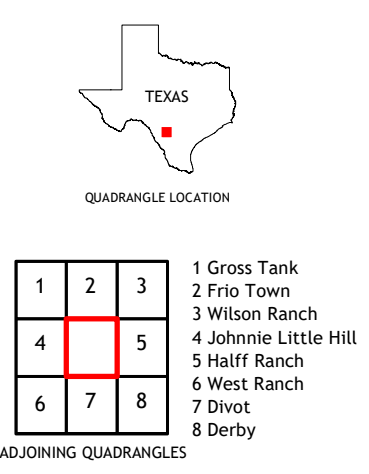
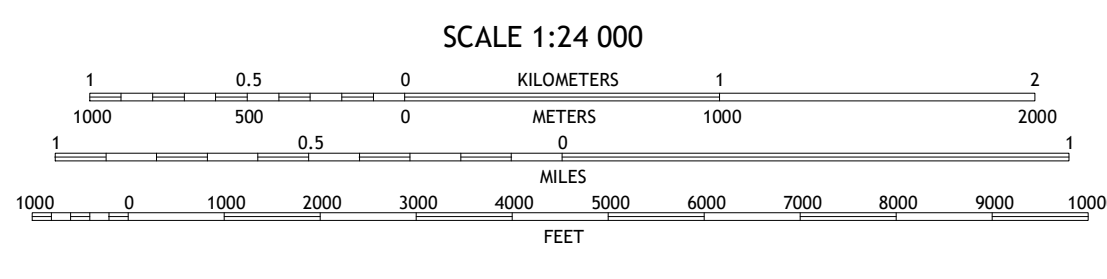
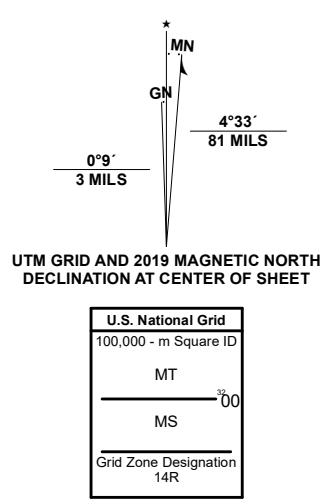


Produced by the United States Geological Survey
North American Datum of 1983 (NAD83)
World Geodetic System of 1984 (WGS84). Projection and
1 000-meter grid: Universal Transverse Mercator, Zone 14R
This map is not a legal document. Boundaries may be
generalized for this map scale. Private lands within government
reservations may not be shown. Obtain permission before
entering private lands.
Imagery:.....NAIP, July 2016 - December 2016
Roads:.....U.S. Census Bureau, 2015 - 2019
Names:.....GNIS, 1979
Hydrography:.....National Hydrography Dataset, 2002 - 2018
Contours:.....National Elevation Dataset, 2019 - 2019
Boundaries:.....Multiple sources; see metadata file 2019 - 2021
Wetlands:.....FWS National Wetlands Inventory Not Available



- 1 Gross Tank
- 2 Frio Town
- 3 Wilson Ranch
- 4 Johnnie Little Hill
- 5 Half Ranch
- 6 West Ranch
- 7 Divot
- 8 Derby

