U.S. DEPARTMENT OF THE INTERIOR
U. S. GEOLOGICAL SURVEY

The National Map
US Topo

HOPE QUADRANGLE
TEXAS
7.5-MINUTE SERIES

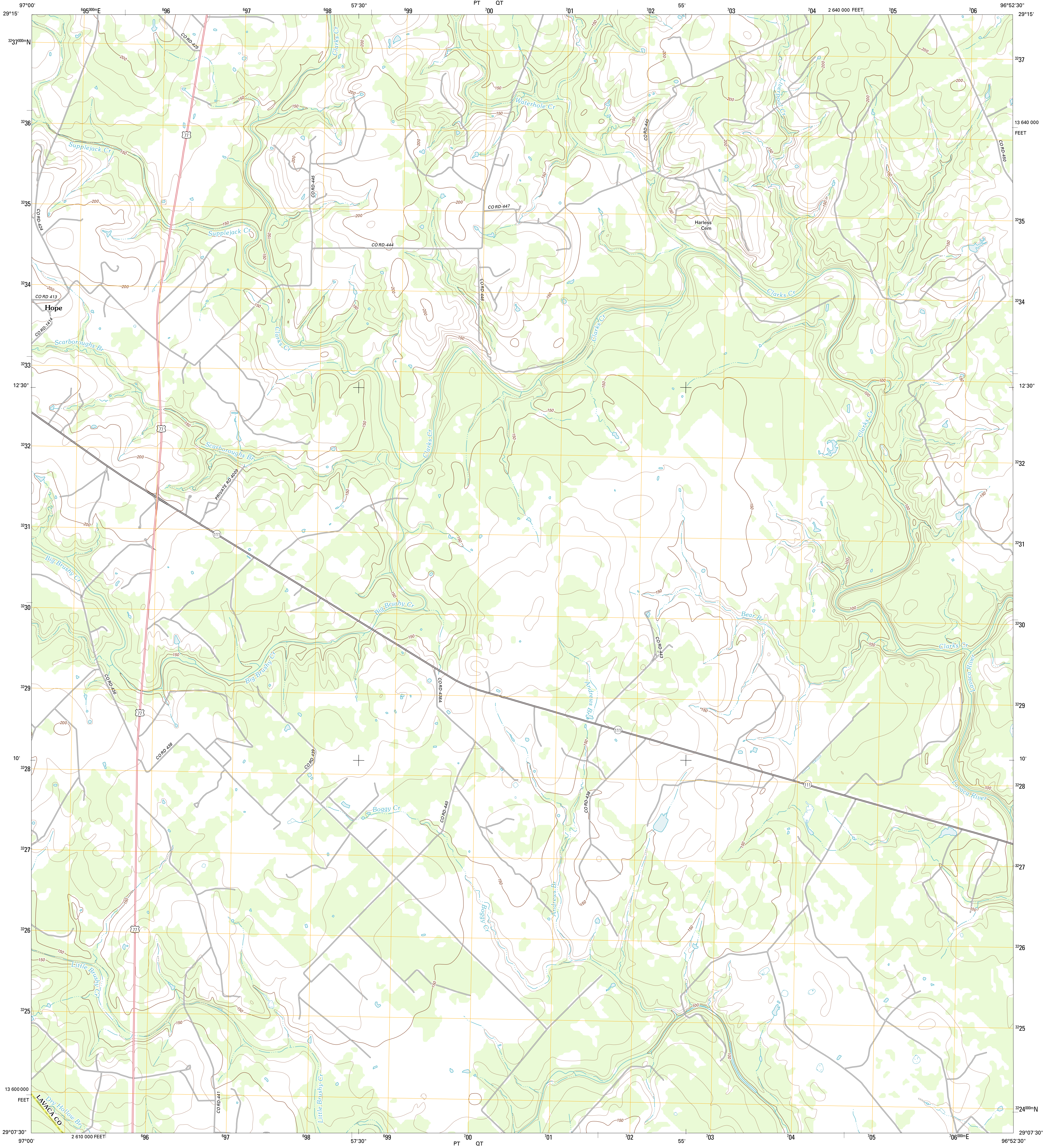
97°00'
29°15'
695000mE
696
697
698
57'30"
699
PT QT
700
701
702
55'
703
704
2 640 000 FEET
705
706
96°52'30"
29°15'
3237000mN
3236
3235
3234
3233
12'30"
3232
3231
3230
3229
10'
3228
3227
3226
3225
13 600 000 FEET
29°07'30"
97°00'
2 610 000 FEET
696
697
698
57'30"
699
700
PT QT
701
702
55'
703
704
705
706000mE
96°52'30"
29°07'30"
3224000mN
3225
3226
3227
3228
10'
3229
3230
3231
3232
12'30"
3234
3235
13 640 000 FEET
3237
29°15'
Hope
Harless Cem
Supplejack Cr
Waterhole Cr
Clarks Cr
Liverpool Cr
Scarboroughs Br
Big Brushy Cr
Bear Br
Andrews Br
Boggy Cr
Little Brushy Cr
Dry Hollow Br
Lavaca River
LAVACA CO
CO RD-425
CO RD-424
CO RD 413
CO RD-1414
CO RD-445
CO RD-447
CO RD-444
CO RD-446
CO RD-449
CO RD-450
PRIVATE RD 4009
CO RD-436
CO RD 438
CO RD 439
CO RD-438A
CO RD-440
CO RD-443
CO RD-438
CO RD-441
77
111
100
150
200

Produced by the United States Geological Survey
North American Datum of 1983 (NAD83)
World Geodetic System of 1984 (WGS84). Projection and
1 000-meter grid: Universal Transverse Mercator, Zone 14R
10 000-foot ticks: Texas Coordinate System of 1983 (south central zone)

Imagery	NAIP, May 2010
Roads	©2006-2012 TomTom
Names	GNIS, 2012
Hydrography	National Hydrography Dataset, 2010
Contours	National Elevation Dataset, 2008
Boundaries	Census, IBWC, IBC, USGS, 1972 - 2012

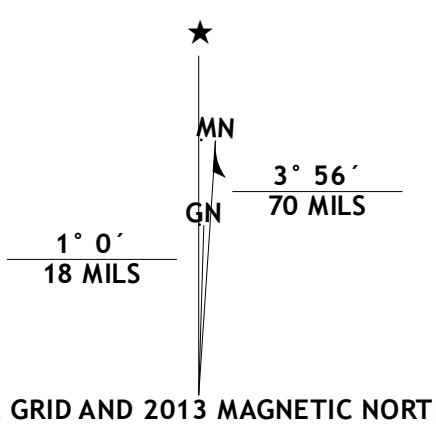
MN
GN
3° 56´
70 MILS
1° 0´
18 MILS

UTM GRID AND 2013 MAGNETIC NORTH
DECLINATION AT CENTER OF SHEET

U.S. National Grid
100,000-m Square ID
700
PT | QT
Grid Zone Designation
14R

SCALE 1:24 000

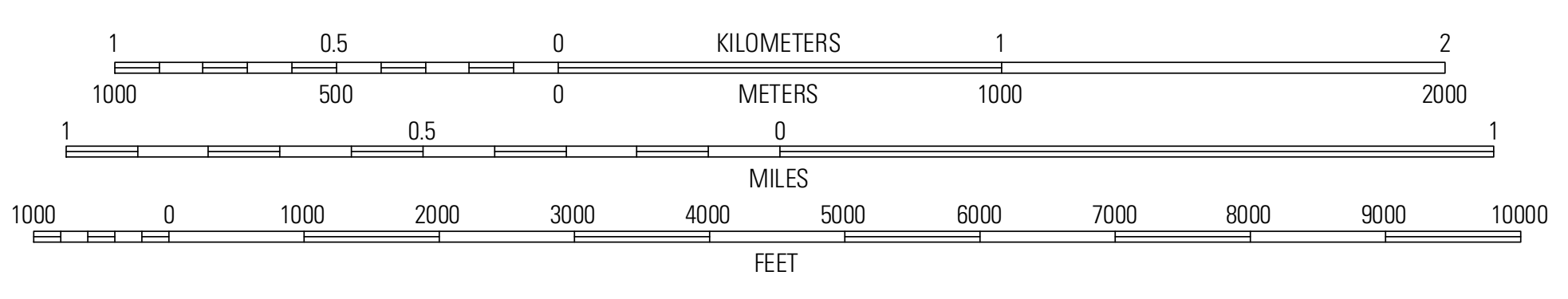
1
0.5
0
KILOMETERS
1
2
1000
500
0
METERS
1000
2000
1
0.5
0
MILES
1
1000
0
1000
2000
3000
4000
5000
6000
7000
8000
9000
10000
FEET

CONTOUR INTERVAL 10 FEET
NORTH AMERICAN VERTICAL DATUM OF 1988

This map was produced to conform with the
National Geospatial Program US Topo Product Standard, 2011.
A metadata file associated with this product is draft version 0.6.7

QUADRANGLE LOCATION

Sweet Home	Ezzell	Hallettsville SE
Terryville	Hope	Morales
Fordtran	Peck Branch	Navidad

ADJOINING 7.5' QUADRANGLES

ROAD CLASSIFICATION

Interstate Route	━	State Route	═
US Route	═	Local Road	━
Ramp	━	4WD	- - - -

Interstate Route
US Route
State Route

HOPE, TX
2013