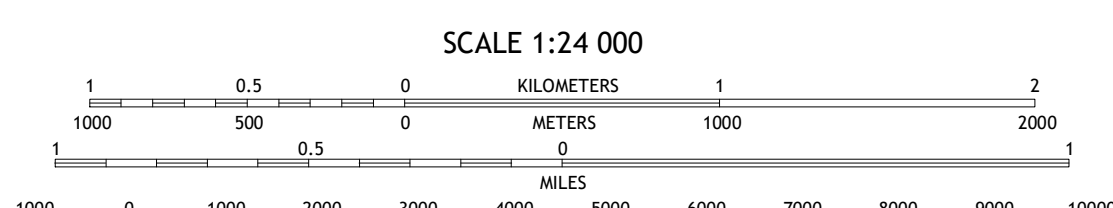
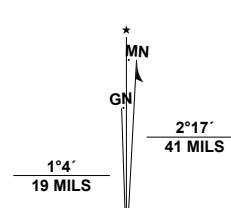


**Produced by the United States Geological Survey**

North American Datum of 1983 (NAD83)  
World Geodetic System of 1984 (WGS84). Projection and  
1 000-meter grid: Universal Transverse Mercator, Zone 15R  
This map is not a legal document. Boundaries may be  
generalized for this map scale. Private lands within government  
reservations may not be shown. Obtain permission before  
entering private lands.


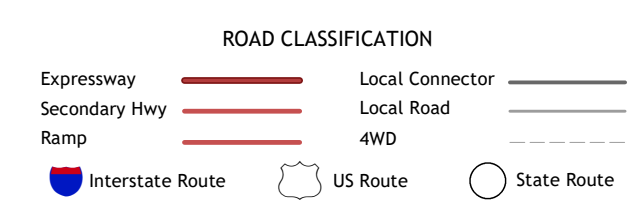
Imagery:.....N.A.I.P., September 2016 - November 2016  
Roads:.....U.S. Census Bureau, 2015  
Names:.....GNS, 1979 - 2022  
Hydrography:.....National Hydrography Dataset, 2003 - 2018  
Contours:.....National Elevation Dataset, 2008  
Boundaries:.....Multiple sources; see metadata file 2019 - 2021  
Wetlands:.....FWS National Wetlands Inventory Not Available



ADJOINING QUADRANGLES

1	2	3
4	5	6
7	8	

1 Liverpool  
2 Mustang Bayou  
3 Hitchcock  
4 Danbury  
5 Sea Isle  
6 Oyster Creek  
7 Christmas Point  
8 San Luis Pass



CONTOUR INTERVAL 10 FEET  
NORTH AMERICAN VERTICAL DATUM OF 1988  
This map was produced to conform with the  
National Geospatial Program US Topo Product Standard.

