U.S. DEPARTMENT OF THE INTERIOR
U. S. GEOLOGICAL SURVEY

The National Map
US Topo

HOUSTON HEIGHTS QUADRANGLE
TEXAS
7.5-MINUTE SERIES


95°30'
29°52'30"
259000mE
260
261
262
27'30"
263
264
265
266
25'
267
268
3 110 000 FEET
269
270
95°22'30"
29°52'30"
3307000mN
3306
3305
3304
50' 3303
3302
3301
TP 3300 TN
3299
47'30"
3298
3297
3296
3295
13 840 000 FEET
3294
29°45'
95°30'
3 080 000 FEET
13 880 000 FEET
329400mN
269000mE
Candlelight Forest West
Chateau Forest
Bayou Bend
Whiteoak Bayou
Vogel Creek
Arbor Oaks
Inwood Pines
Oaks of Inwood
Highland Acres Homes
Highland Heights
Melrose Gardens
W LITTLE YORK RD
MILLVILLE DR
W RITTENHOUSE RD
GRANVILLE DR
DILLARD ST
N SHEPHERD DR
45
Sheraton Oaks
Yorkdale
DE SOTO ST
Cole Creek
Candlelight
PAUL QUINN ST
W TIDWELL RD
NEIMAN LN
Pinemont Plaza
Candlelight Oaks Village
Forest West Shopping Center
W DONOVAN ST
CREEKMONT DR
PINEMONT DR
290
SOUTHERLAND RD
Forest Pine
Rosslyn
Graceland Terrace
JANISCH RD
Glenburnie
Adath Israel Cemetery
LYERLY ST
MARTIN RD
THORNTON RD
Little Whiteoak Bayou
Oak Forest
Gully
Magnum Manor
VIATONGA BLVD
Garden Oaks
Brickhouse
KEMPWOOD DR
W 34TH ST
W 38TH ST
Independence Heights Residential Historic District
Central Park Northwest
Springdale
Fairway Park
610
Brookhollow
Stone Heights
Adath Emeth Cemetery
Ridgecrest
Eureka Acres
E T C JESTER BLVD
Oriental Textile Mill
Stude
Spring Valley Post Office
Spring Oaks
Monarch Oaks
Pine Terrace
THONIG RD
W 18TH ST
Westview Terrace
Holly Park
Houston Heights Post Office
Timber Grove Manor
Shady Acres
Houston Heights
HEMPSTEAD RD
HOUSTON
Spring Branch
Woodlawn Cemetery
Hilshire Village
W 12TH ST
HURST ST
Beth El Cemetery
OLD KATY RD
Woodland Heights
Eureka Yard
Heights Boulevard Esplanade
10
90
Briar Branch
ANTOINE DR
POST OAK RD
PORTWEST DR
Whiteoak Bayou
Hollywood Cemetery
W MEMORIAL LOOP DR
MEMORIAL DR
Chaney Yard
Hunters Creek Village
Buffalo Bayou
Washington Cemetery
Glenwood Cemetery
Old Sixth Ward Historic District
S PICNIC LN
MEMORIAL DR
Adath Yeshurun Cemetery
Magnolia Cemetery
San Felipe Courts Historic District
College Memorial Park Cemetery
Freedmens Town Historic District
Bering Ditch
The Pavilion on Post Oak

Produced by the United States Geological Survey
North American Datum of 1983 (NAD83)
World Geodetic System of 1984 (WGS84). Projection and
1 000-meter grid: Universal Transverse Mercator, Zone 15R
10 000-foot ticks: Texas Coordinate System of 1983
(south central zone)

Imagery....................NAIP, January 2009
Roads....................US Census Bureau TIGER data
with limited USGS updates, 2006
Names....................GNIS, 2008
Hydrography....................National Hydrography Dataset, 1995
Contours....................National Elevation Dataset, 2004

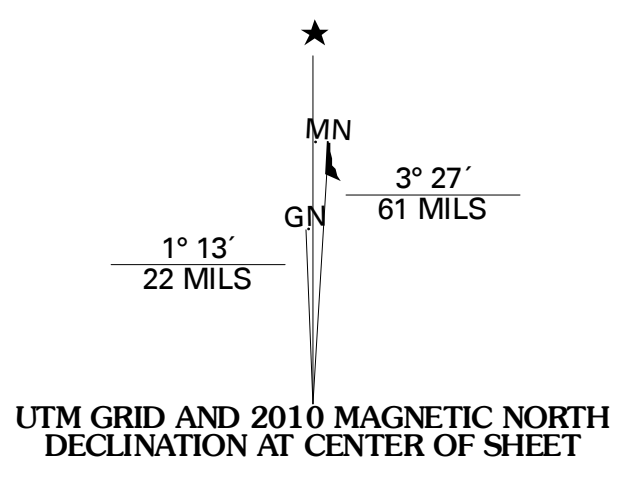
★
MN
GN
3° 27´
61 MILS
1° 13´
22 MILS

UTM GRID AND 2010 MAGNETIC NORTH
DECLINATION AT CENTER OF SHEET

U.S. National Grid
100,000-m Square ID
TP / TN 33 00
Grid Zone Designation
15R

SCALE 1:24 000

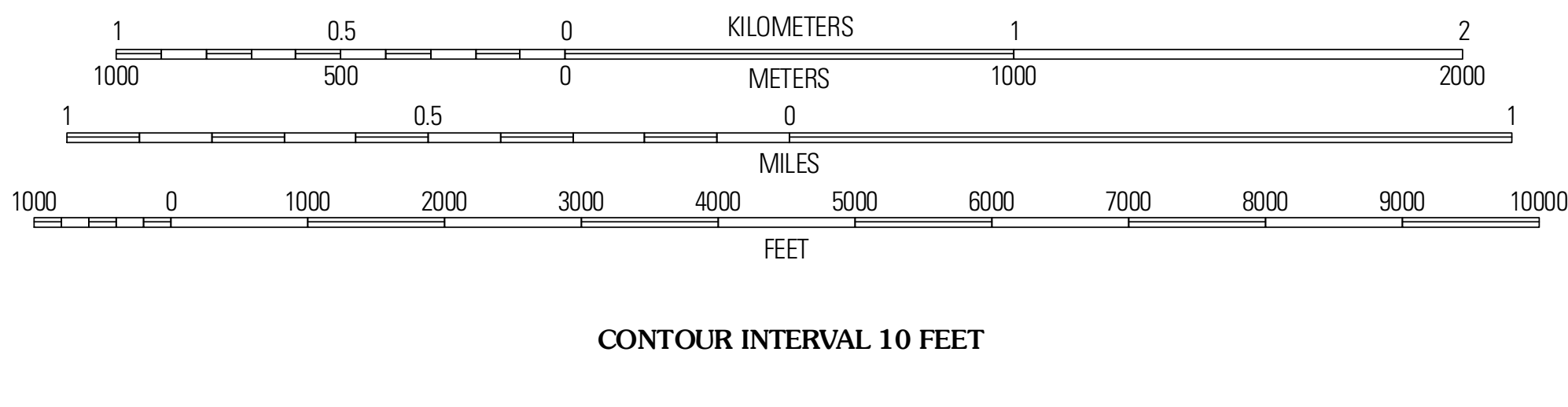
1
0.5
0
1
2
KILOMETERS
1000
500
0
1000
2000
METERS
1
0.5
0
1
MILES
1000
0
1000
2000
3000
4000
5000
6000
7000
8000
9000
10000
FEET

CONTOUR INTERVAL 10 FEET

This map was produced to conform with version 0.5.10 of the
draft USGS Standards for 7.5-Minute Quadrangle Maps.
A metadata file associated with this product is also draft version 0.5.10

QUADRANGLE LOCATION

Satsuma	Aldine	Humble
Hedwig Village	Houston Heights	Settegast
Alief	Bellaire	Park Place

ADJOINING 7.5' QUADRANGLES
TX 2995-432

ROAD CLASSIFICATION

Interstate Route	▬	State Route	▬
US Route	▬	Local Road	▬
Ramp	▬	4WD	- - -

● Interstate Route ◯ US Route ○ State Route

HOUSTON HEIGHTS, TX
2010