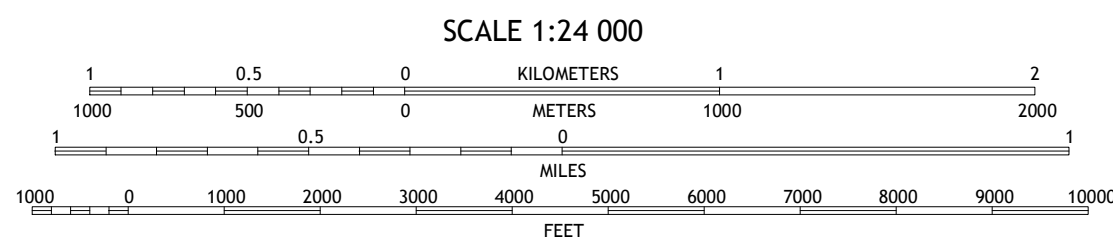
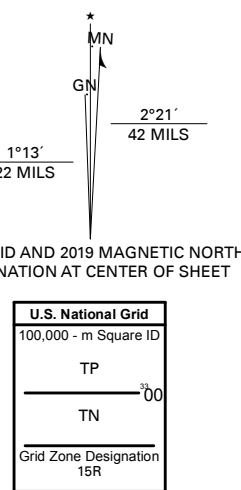


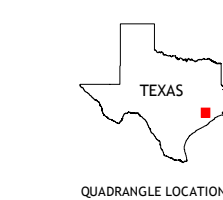
Produced by the United States Geological Survey

North American Datum of 1983 (NAD83)  
World Geodetic System of 1984 (WGS84) Projection and  
1 000-meter grid/Universal Transverse Mercator, Zone 18R  
This map is not a legal document. Boundaries may be  
generalized for this map scale. Private lands within government  
reservations may not be shown. Obtain permission before  
entering private lands.

Imagery.....NAIP, September 2016 - November 2016  
Census.....U.S. Census Bureau, 2015  
Names.....GNS, 1979 - 2018  
Hydrography.....National Hydrography Dataset, 2002  
Contours.....National Elevation Dataset, 2010  
Boundaries.....Multiple sources; see metadata file 2016 - 2017  
Wetlands.....FWS National Wetlands Inventory 1992 - 2006



CONTOUR INTERVAL 5 FEET  
NORTH AMERICAN DATUM OF 1983  
This map was produced to conform with the  
National Geospatial Program US Topo Product Standard, 2011.  
A metadata file associated with this product is draft version 0.6.18



QUADRANGLE LOCATION

1	2	3
4	5	6
7	8	

- 1 Satsuma
- 2 Aldine
- 3 Humble
- 4 Hedwig Village
- 5 Settegast
- 6 Alief
- 7 Bellaire
- 8 Park Place

ROAD CLASSIFICATION	
Expressway	Local Connector
Secondary Hwy	Local Road
Ramp	4WD
Interstate Route	US Route
	State Route

HOUSTON HEIGHTS, TX

2019



NSA REF NO. USGS X 2.4 K 2.1 2.3 8