U.S. DEPARTMENT OF THE INTERIOR
U. S. GEOLOGICAL SURVEY

The National Map
US Topo

HUECO TANKS QUADRANGLE
TEXAS-EL PASO CO.
7.5-MINUTE SERIES

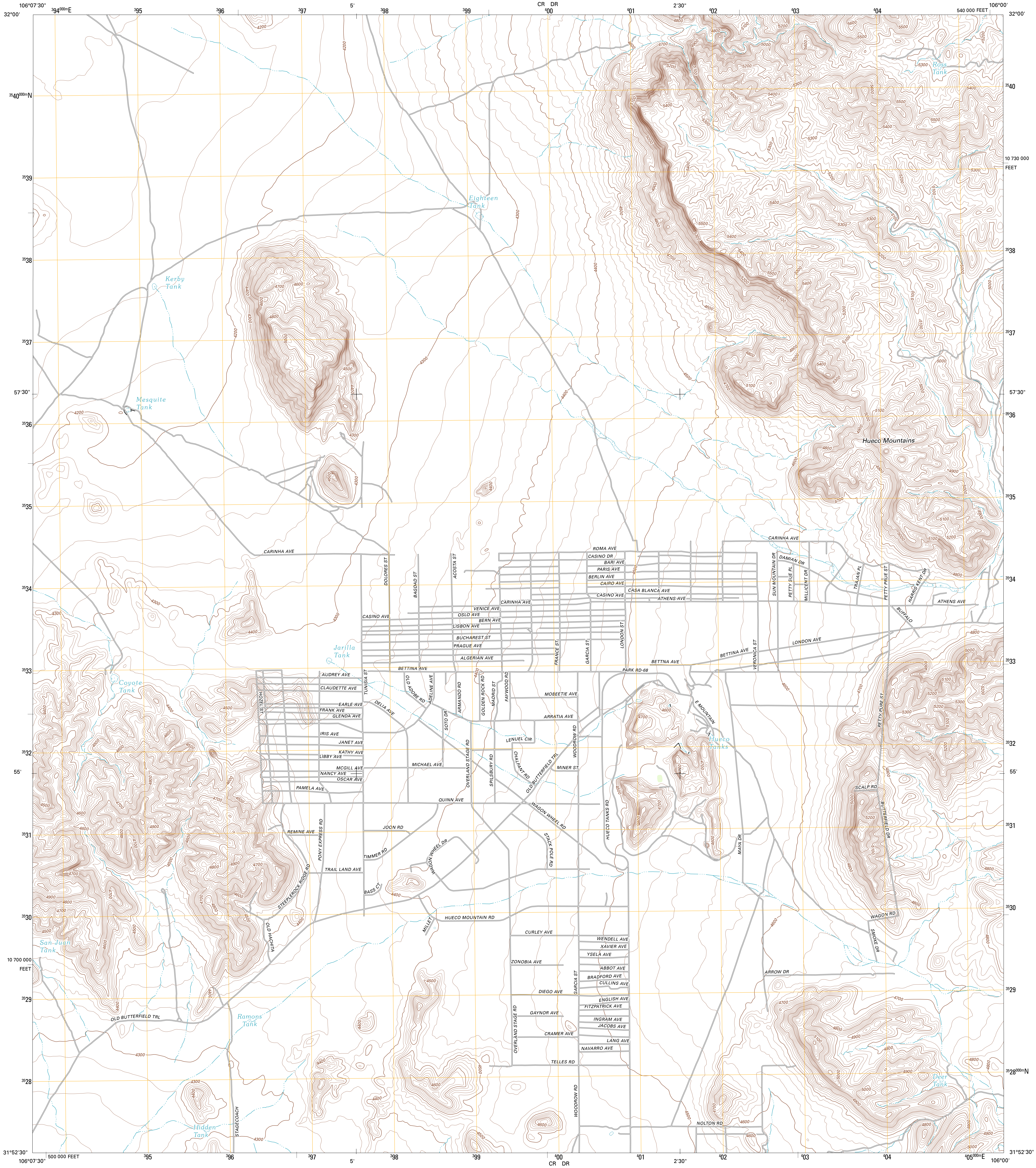
106°07'30"
32°00'
394000mE
395
396
397
5'
398
399
CR DR
400
401
2'30"
402
403
404
540 000 FEET
106°00'
3540000mN
3539
3538
3537
57'30"
3536
3535
3534
3533
3532
55'
3531
3530
10 700 000 FEET
3529
3528000mN
10 730 000 FEET
31°52'30"
500 000 FEET
405000mE
Eighteen Tank
Kerby Tank
Mesquite Tank
Ross Tank
Hueco Mountains
Jarilla Tank
Coyote Tank
Hueco Tanks
San Juan Tank
Ramons Tank
Hidden Tank
Deer Tank
CARINHA AVE
ROMA AVE
CASINO DR
BARI AVE
PARIS AVE
BERLIN AVE
CAIRO AVE
CASA BLANCA AVE
CASINO AVE
ATHENS AVE
VENICE AVE
OSLO AVE
BERN AVE
LISBON AVE
BUCHAREST ST
PRAGUE AVE
ALGERIAN AVE
BETTINA AVE
BETTNA AVE
LONDON AVE
PARK RD-68
DOLORES ST
BAGDAD ST
ACOSTA ST
FRANCE ST
GARCIA ST
LONDON ST
VERONICA ST
SUN MOUNTAIN DR
DAMIAN DR
PETTY SUE PL
MILLICENT DR
TRAJAN PL
PETTY PRUE ST
HARRIS KENT DR
BUFFALO
AUDREY AVE
CLAUDETTE AVE
EARLE AVE
FRANK AVE
GLENDA AVE
IRIS AVE
JANET AVE
KATHY AVE
LIBBY AVE
MCGILL AVE
NANCY AVE
OSCAR AVE
PAMELA AVE
HOZEL ST
TUNISIA ST
DELIA AVE
OLD ADOBE RD
ADELINE AVE
SOTO DR
ARMANDO RD
GOLDEN ROCK RD
MADRID ST
FAYWOOD RD
MOBEETIE AVE
ARRATIA AVE
LENUEL CIR
CHALFANT RD
OLD BUTTERFIELD TRL
WOODROW RD
MINER ST
MICHAEL AVE
OVERLAND STAGE RD
SPILSBURY RD
QUINN AVE
WAGON WHEEL RD
E MOUNTAIN
HUECO TANKS RD
STACK POLE RD
MAYA DR
PETTY PURE ST
SCALP RD
BUTTERFIELD DR
WAGON RD
SMOKE DR
ARROW DR
REMINE AVE
JOON RD
PONY EXPRESS RD
TIMMER RD
WAGON WHEEL DR
TRAIL LAND AVE
STEEPLEROCK RIDGE RD
BASS CT
MILLET
HUECO MOUNTAIN RD
OLD HACHITA
CURLEY AVE
WENDELL AVE
XAVIER AVE
YSELA AVE
ZONOBIA AVE
ABBOT AVE
BRADFORD AVE
CULLINS AVE
DIEGO AVE
GARCIA ST
ENGLISH AVE
FITZPATRICK AVE
GAYNOR AVE
INGRAM AVE
JACOBS AVE
CRAMER AVE
LANG AVE
NAVARRO AVE
TELLES RD
WOODROW RD
NOLTON RD
OLD BUTTERFIELD TRL
STAGECOACH

Produced by the United States Geological Survey
North American Datum of 1983 (NAD83)
World Geodetic System of 1984 (WGS84). Projection and 1 000-meter grid: Universal Transverse Mercator, Zone 13R
10 000-foot ticks: Texas Coordinate System of 1983 (central zone)

Imagery..NAIP, August 2010
Roads..©2006-2012 TomTom
Names..GNIS, 2012
Hydrography....................National Hydrography Dataset, 2010
Contours............................National Elevation Dataset, 2005
Boundaries...................Census, IBWC, IBC, USGS, 1972 - 2012

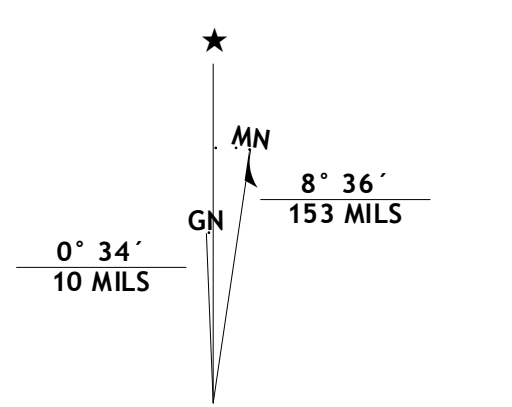
MN
GN
8° 36´
153 MILS
0° 34´
10 MILS

UTM GRID AND 2012 MAGNETIC NORTH DECLINATION AT CENTER OF SHEET

U.S. National Grid
100,000-m Square ID
400
CR | DR
Grid Zone Designation
13R

SCALE 1:24 000

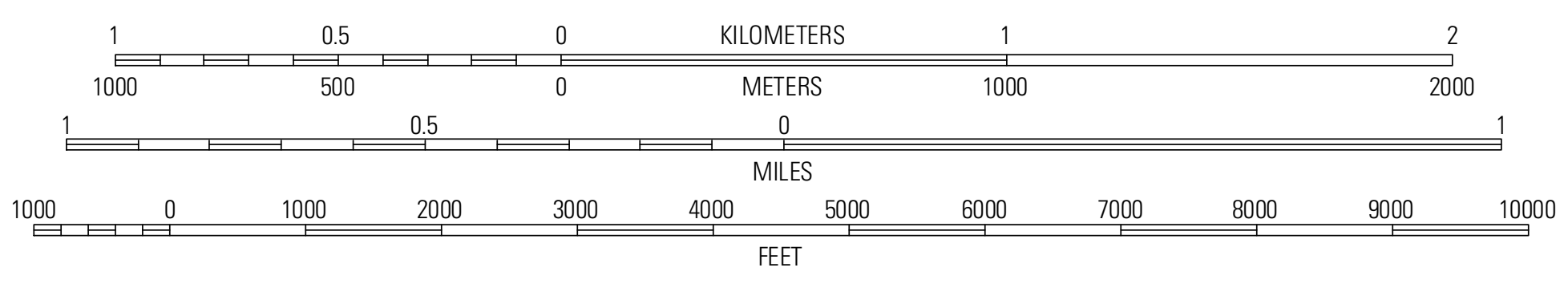
1
0.5
0
1
2
KILOMETERS
1000
500
0
1000
2000
METERS
1
0.5
0
1
MILES
1000
0
1000
2000
3000
4000
5000
6000
7000
8000
9000
10000
FEET

CONTOUR INTERVAL 20 FEET
NORTH AMERICAN VERTICAL DATUM OF 1988

This map was produced to conform with the National Geospatial Program US Topo Product Standard, 2011.
A metadata file associated with this product is draft version 0.6.7

QUADRANGLE LOCATION

Desert SW	Desert SE	Mountain Tank
Nations East Well	Hueco Tanks	Cerro Alto Mountain
Nations South Well	Helms West Well	Phone Line Canyon

ADJOINING 7.5' QUADRANGLES

ROAD CLASSIFICATION

Interstate Route
US Route
Ramp
State Route
Local Road
4WD
Interstate Route
US Route
State Route

HUECO TANKS, TX
2012