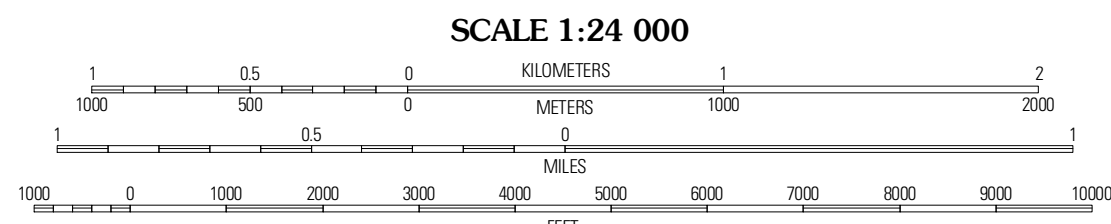



Produced by the United States Geological Survey  
North American Datum of 1983 (NAD83)  
World Geodetic System of 1984 (WGS84) Projection and  
1 000-meter grid; Universal Transverse Mercator, Zone 13S  
10 000-foot ticks: Texas Coordinate System of 1983  
(north central zone)  
and New Mexico Coordinate System of 1983  
(east zone)

Imagery.....NAP, September 2008 - May 2009  
Roads.....G2006-2010 Tele Atlas  
Names.....GNIS, 2008  
Hydrography.....National Hydrography Dataset, 2008  
Contours.....National Elevation Dataset, 2002



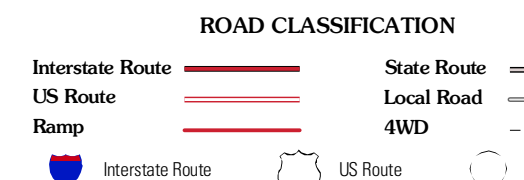
CONTOUR INTERVAL 10 FEET  
NORTH AMERICAN VERTICAL DATUM OF 1988  
This map was produced to conform with version 0.5.10 of the  
draft USGS Standards for 7.5-Minute Quadrangle Maps.  
A metadata file associated with this product is draft version 0.5.11



QUADRANGLE LOCATION

Humble City NW	Humble City NE	Heggenbothen
Humble City	Humble City SE	Denver City SW
Hobbs West	Hobbs East	Payson Corner NW

ADJOINING 7.5' QUADRANGLES  
TX 32103-441



**HUMBLE CITY SE, TX-NM**  
2010