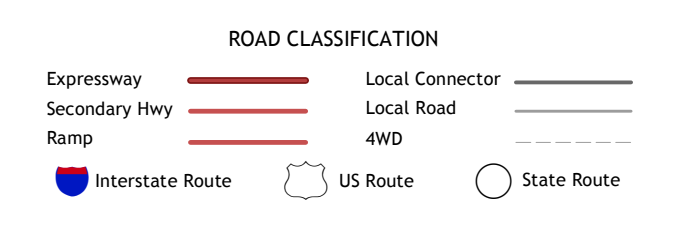
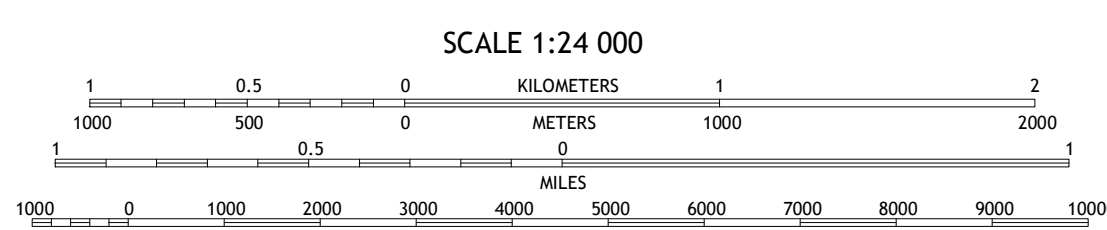
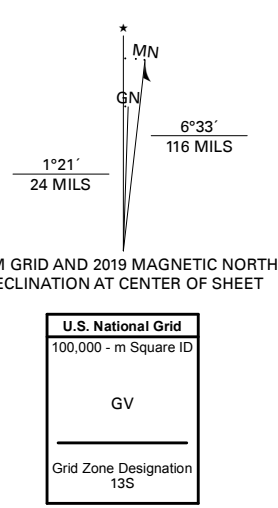


Produced by the United States Geological Survey

North American Datum of 1983 (NAD83) World Geodetic System of 1984 (WGS84), Projection and 1 000-meter grid/Universal Transverse Mercator, Zone 13S This map is not a legal document. Boundaries may be generalized for this map scale. Private lands within government reservations may not be shown. Obtain permission before entering private lands.



ADJOINING QUADRANGLES

1	2	3
4	5	6
7	8	9

- 1 Spring Creek Ranch
- 2 Pedrosa Camp
- 3 Proctor Ranch
- 4 Romero SE
- 5 Many Post Camp
- 6 Vat Camp
- 7 Big George Tank
- 8 Alamoctos Camp

