
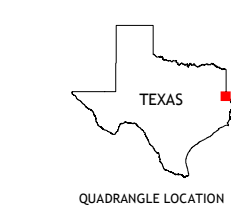


Produced by the United States Geological Survey
North American Datum of 1983 (NAD83)
World Geodetic System of 1984 (WGS84). Projection and 1 000-meter grid-Universal Transverse Mercator, Zone 15R
This map is not a legal document. Boundaries may be generalized for this map scale. Private lands within government reservations may not be shown. Obtain permission before entering private lands.
Imagery.....NAIP, October 2016 - November 2016
Roads.....USGS, 2013
Roads within US Forest Service Lands.....FSTopo Data with limited Forest Service updates, 2012 - 2017
Names.....GNS, 1979 - 2018
Hydrography.....National Hydrography Dataset, 2003 - 2017
Contours.....National Elevation Dataset, 2003
Boundaries.....Multiple sources; see metadata file 2016 - 2017
Wetlands.....FWS National Wetlands Inventory 1980 - 1983



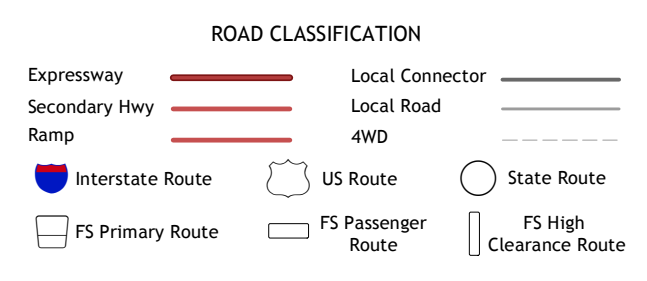
CONTOUR INTERVAL 10 FEET
NORTH AMERICAN VERTICAL DATUM OF 1988
This map was produced to conform with the National Geospatial Program US Topo Product Standard, 2011. A metadata file associated with this product is draft version 0.6.18



ADJOINING QUADRANGLES

1	2	3
4	5	6
7	8	

1 Center
2 Shelbyville
3 Huxley
4 Neuville
5 Patron North
6 San Augustine West
7 San Augustine East
8 Patron South



Check with local Forest Service unit for current travel conditions and restrictions.
HURSTOWN, TX
2019

