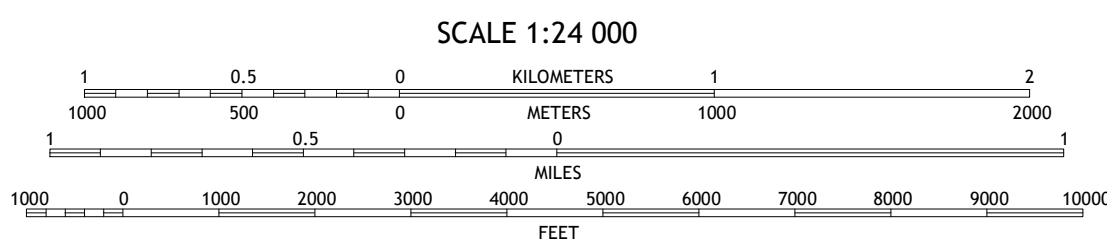
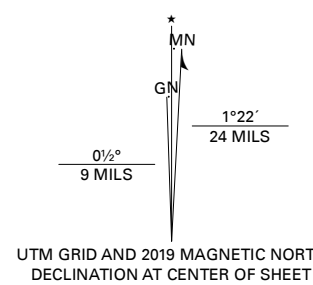
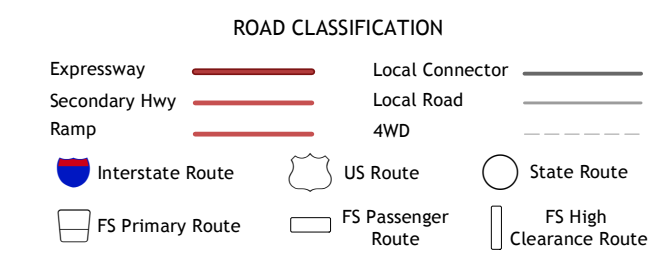


Produced by the United States Geological Survey North American Datum of 1983 (NAD83) World Geodetic System of 1984 (WGS84) Projection and 1 000-meter grid/Universal Transverse Mercator, Zone 15R This map is not a legal document. Boundaries may be generalized for this map scale. Private lands within government reservations may not be shown. Obtain permission before entering private lands.



ADJOINING QUADRANGLES table with 8 cells listing adjacent quadrangles: 1 Logansport West, 2 Logansport East, 3 Hunter, 4 Shelbyville, 5 Union Springs, 6 Hursttown, 7 Patroon North, 8 Brushy Creek



Check with local Forest Service unit for current travel conditions and restrictions.

HUXLEY, TX, LA 2019

