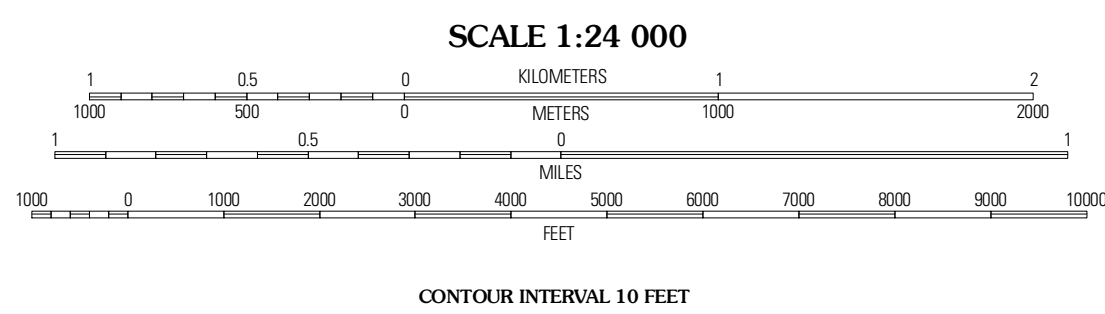
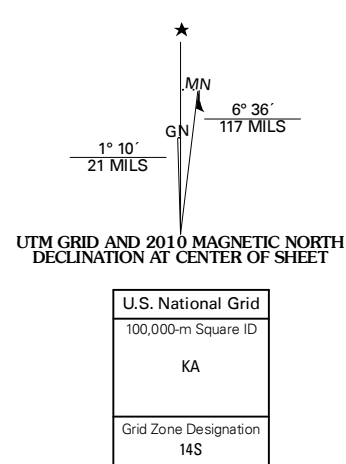




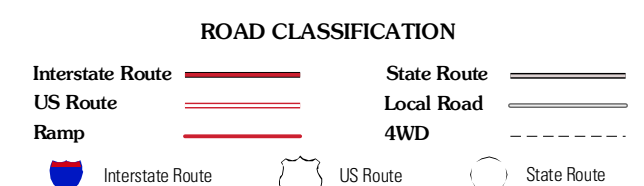
Produced by the United States Geological Survey
North American Datum of 1983 (NAD83)
US Census Bureau TIGER data
with limited USGS updates, 2007 - 2008
Names.....GNIS, 2008
Hydrography.....National Hydrography Dataset, 1995
Contours.....National Elevation Dataset, 2007



QUADRANGLE LOCATION

Coahoma	Itan	Westbrook
Moss Creek Lake	Hyman	Hyman NE
Forsan	Haystack Mountain	Buffalo Draw

ADJOINING 7.5' QUADRANGLES
TX 32101-113



This map was produced to conform with version 0.5.10 of the
draft USGS Standards for 7.5-Minute Quadrangle Maps.
A metadata file associated with this product is also draft version 0.5.10

HYMAN, TX
2010