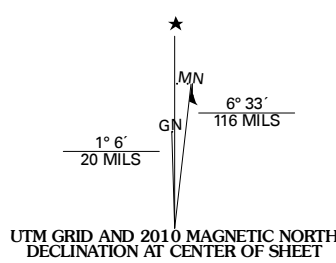
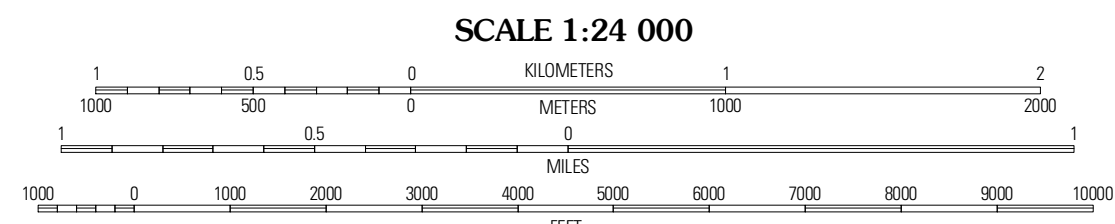




Produced by the United States Geological Survey  
North American Datum of 1983 (NAD83)  
World Geospatial System of 1984 (WGS84). Projection and  
1 000-meter grid; Universal Transverse Mercator, Zone 14S  
10 000-foot ticks; Texas Coordinate System of 1983  
(north central zone)



U.S. National Grid	100,000 Square Meters
10	10
KA	LA
Grid Zone Designation	NS



SCALE 1:24 000

CONTOUR INTERVAL 10 FEET

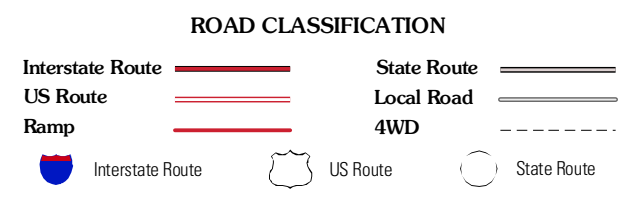
This map was produced to conform with version 0.5.10 of the  
draft USGS Standards for 7.5-Minute Quadrangle Maps.  
A metadata file associated with this product is also draft version 0.5.10



QUADRANGLE LOCATION

Iatan	Westbrook	Lake Colorado City
Hyman	<b>Hyman NE</b>	Spack Ranch
Haystack Mountain	Buffalo Draw	McWhorter Mountain

ADJOINING 7.5' QUADRANGLES  
TX 32101-114



Imagery:.....NAIP, August 2008  
Roads:.....US Census Bureau TIGER data with limited USGS updates, 2008  
Names:.....GNIS, 2008  
Hydrography:.....National Hydrography Dataset, 1995  
Contours:.....National Elevation Dataset, 2007

HYMAN NE, TX  
2010