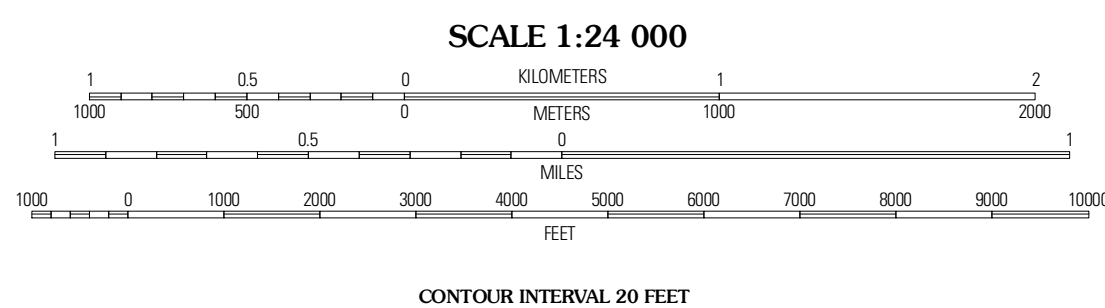
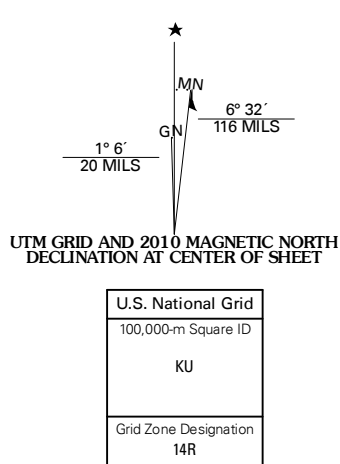




Produced by the United States Geological Survey
North American Datum of 1983 (NAD83)
World Geodetic System of 1984 (WGS84). Projection and
1 000-meter grid: Universal Transverse Mercator, Zone 14R
10 000-foot ticks: Texas Coordinate System of 1983
(central and south central zones)

Imagery:.....NAIP, July 2008
Roads:.....US Census Bureau TIGER data
with limited USGS updates, 2005 - 2008
Names:.....GNIS, 2008
Hydrography:.....National Hydrography Dataset, 1995
Contours:.....National Elevation Dataset, 2006



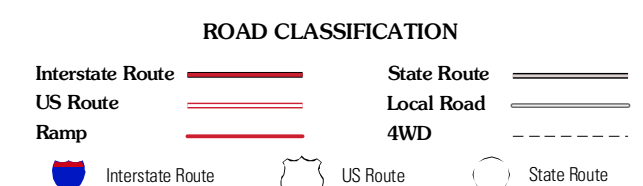
This map was produced to conform with version 0.5.10 of the
draft USGS Standards for 7.5-Minute Quadrangle Maps.
A metadata file associated with this product is also draft version 0.5.10



QUADRANGLE LOCATION

Howards Well NE	Harrell Canyon	Wild Horse Canyon
Armstrong Draw	Indian Draw	Bushy Draw
Steel Star Draw	Bee Canyon	Juno

ADJOINING 7.5' QUADRANGLES
TX 30101-142



INDIAN DRAW, TX
2010