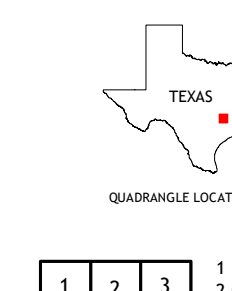
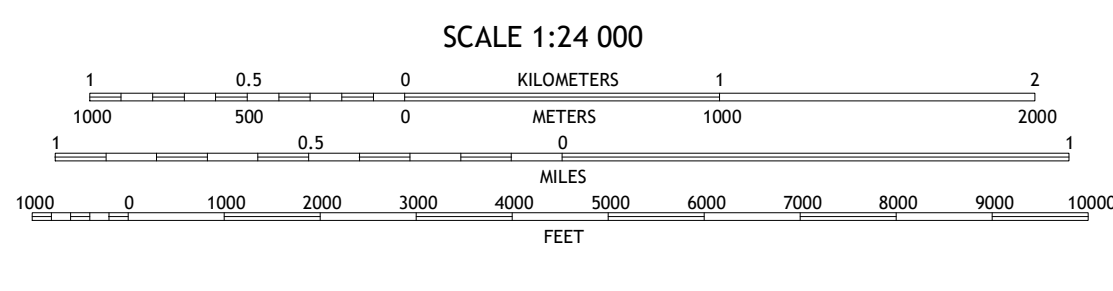
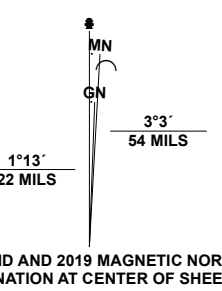


Produced by the United States Geological Survey

North American Datum of 1983 (NAD83)
World Geodetic System of 1984 (WGS84). Projection and
1 000-meter grid/Universal Transverse Mercator, Zone 14R
This map is not a legal document. Boundaries may be
generalized for this map scale. Private lands within government
reservations may not be shown. Obtain permission before
entering private lands.
Imagery:.....NAIP, September 2016 - November 2016
Roads:.....U.S. Census Bureau, 2015 - 2019
Names:.....GNS, 1979 - 2022
Hydrography:.....National Hydrography Dataset, 2000 - 2018
Contours:.....National Elevation Dataset, 2019
Boundaries:.....Multiple sources; see metadata file 2019 - 2021
Wetlands:.....FWS National Wetlands Inventory Not Available



ADJOINING QUADRANGLES

1 Round Top	2 Greenville
3 Welcome	4 Fayetteville
5 New Ulm	6 Ellinger
7 Ferrisburg	8 Bernardo

ROAD CLASSIFICATION

Expressway	Local Connector
Secondary Hwy	Local Road
Ramp	4WD
Interstate Route	US Route
	State Route

