

Produced by the United States Geological Survey

North American Datum of 1983 (NAD83) World Geodetic System of 1984 (WGS84) Projection and 1 000-meter grid/Universal Transverse Mercator, Zone 14S

- Imagery: NAIP, August 2016 - November 2016
Roads: U.S. Census Bureau, 2015 2018
Names: GNS, 1979 - 2018
Hydrography: National Hydrography Dataset, 2000 - 2018
Contours: National Elevation Dataset, 2004 2017
Boundaries: Multiple sources; see metadata file 2016 - 2017
Wetlands: FWS National Wetlands Inventory 1981

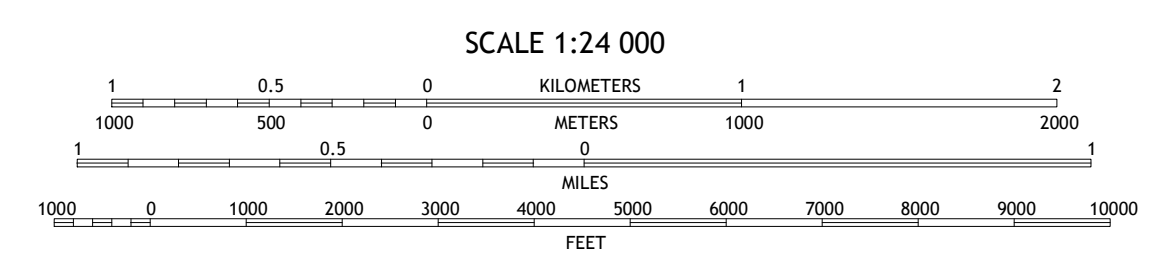

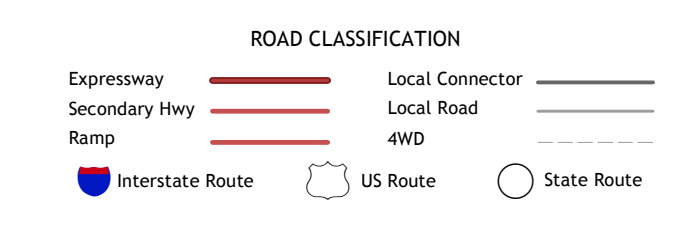


Table with 3 rows and 3 columns of adjacent quadrangles: 1 Cresson, 2 Primrose, 3 Burleson, 4 Godley, 5 Keene, 6 Bono, 7 Cleburne West, 8 Cleburne East



CONTOUR INTERVAL 10 FEET NORTH AMERICAN VERTICAL DATUM OF 1988 This map was produced to conform with the National Geospatial Program US Topo Product Standard, 2011.

