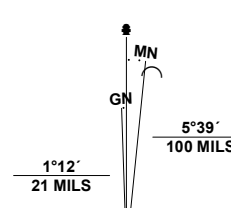


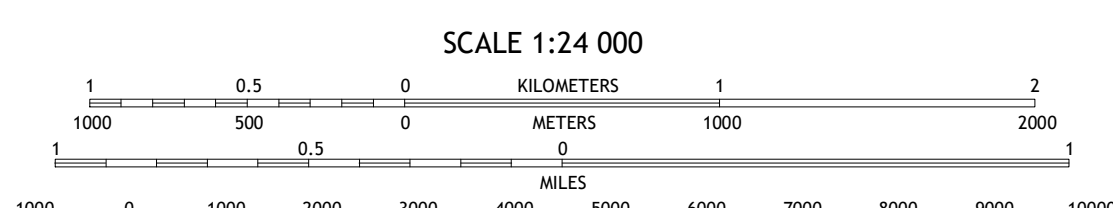
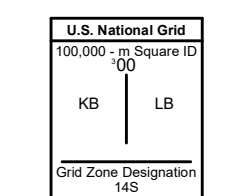
**Produced by the United States Geological Survey**

North American Datum of 1983 (NAD83)  
World Geodetic System of 1984 (WGS84). Projection and  
1 000-meter grid/Universal Transverse Mercator, Zone 14S  
This map is not a legal document. Boundaries may be  
generalized for this map scale. Private lands within government  
reservations may not be shown. Obtain permission before  
entering private lands.

Imagery	.....NAIP, September 2016 - November 2016
Roads	.....U.S. Census Bureau, 2015 - 2018
Names	.....GNIS, 1979
Hydrography	.....National Hydrography Dataset, 2004 - 2018
Contours	.....National Elevation Dataset, 2019
Boundaries	.....Multiple sources; see metadata file 2019 - 2021
Wetlands	.....FWS National Wetlands Inventory Not Available



UTM GRID AND 2019 MAGNETIC NORTH  
DECLINATION AT CENTER OF SHEET



CONTOUR INTERVAL 20 FEET  
NORTH AMERICAN DATUM OF 1988  
This map was produced to conform with the  
National Geospatial Program US Topo Product Standard.



QUADRANGLE LOCATION

1	2	3
4	5	6
7	8	

ADJOINING QUADRANGLES

- 1 Post East
- 2 Justiceburg NW
- 3 Cottonwood Creek
- 4 Cooper Creek
- 5 Justiceburg SE
- 6 Gall NE
- 7 Fluvanna
- 8 Flat Top Mountain

**ROAD CLASSIFICATION**

	Expressway		Local Connector
	Secondary Hwy		Local Road
	Ramp		4WD
	Interstate Route		US Route
			State Route

