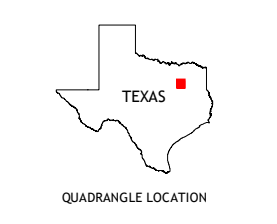
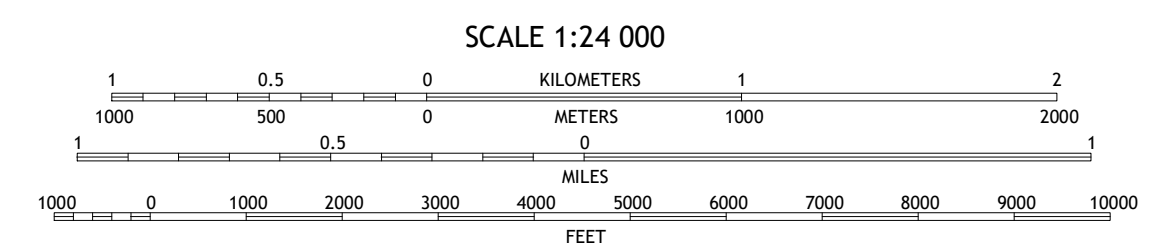



Produced by the United States Geological Survey

North American Datum of 1983 (NAD83) World Geodetic System of 1984 (WGS84) Projection and 1 000-meter grid/Universal Transverse Mercator, Zone 14S. This map is not a legal document. Boundaries may be generalized for this map scale. Private lands within government reservations may not be shown. Obtain permission before entering private lands.

Imagery: U.S. NAIP, September 2016 - November 2016
Roads: U.S. Census Bureau, 2015 - 2018
Names: GNS, 1979 - 2022
Hydrography: National Hydrography Dataset, 2003 - 2022
Contours: National Elevation Dataset, 2004
Boundaries: Multiple sources; see metadata file 2019 - 2021
Wetlands: FWS National Wetlands Inventory Not Available



ADJOINING QUADRANGLES

1 Kaufman	2 Ola	3 Cedarvale
4 Grays Prairie	5 Prairieville	6 Styr
7 Tool	8 Mabank	

