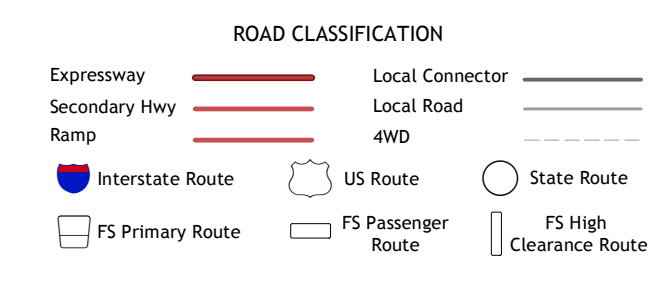
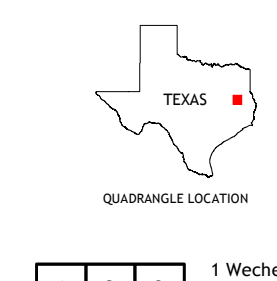



Produced by the United States Geological Survey North American Datum of 1983 (NAD83) World Geodetic System of 1984 (WGS84) Projection and 1 000-meter grid/Universal Transverse Mercator, Zone 15R This map is not a legal document. Boundaries may be generalized for this map scale. Private lands within government reservations may not be shown. Obtain permission before entering private lands.



QUADRANGLE LOCATION table with 3 rows and 3 columns. Row 1: 1, 2, 3; Row 2: 4, 5, 6; Row 3: 7, 8, 9. A red box highlights the 5th cell (row 2, column 2).

Check with local Forest Service unit for current travel conditions and restrictions. KENNARD NE, TX 2019

