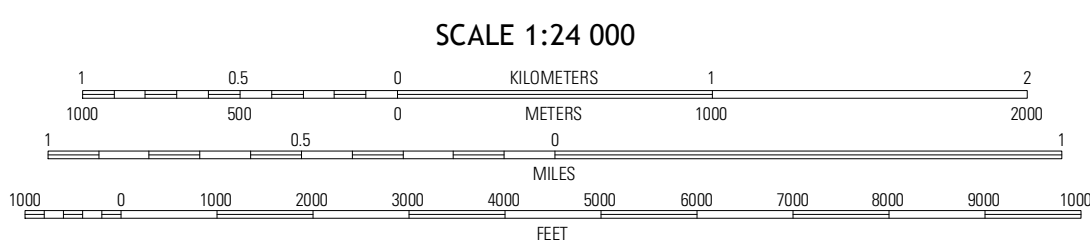
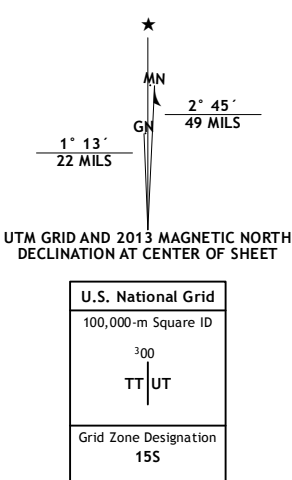
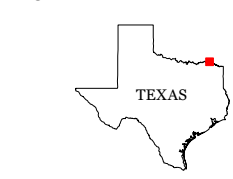


Produced by the United States Geological Survey
North American Datum of 1983 (NAD83)
World Geodetic System of 1984 (WGS84). Projection and 1,000-meter grid: Universal Transverse Mercator, Zone 15S
10,000-foot ticks: Texas Coordinate System of 1983 (north central zone), Oklahoma Coordinate System of 1983 (south zone)

Imagery: NAIP, August 2010
Roads: ©2006-2012 TomTom
Names: GNS, 2012
Hydrography: National Hydrography Dataset, 2010
Contours: National Elevation Dataset, 2005
Boundaries: Census, IBWC, IBC, USGS, 1972 - 2012



SCALE 1:24 000
CONTOUR INTERVAL 10 FEET
NORTH AMERICAN VERTICAL DATUM OF 1988
This map was produced to conform with the National Geospatial Program US Topo Product Standards, 2011. A metadata file associated with this product is draft version 0.6.7



QUADRANGLE LOCATION

Frost	Swink	Wright City
Frigville	Kiomatia	Millerton
Woodland	Manchester	Negley

ADJOINING 7.5 QUADRANGLES

