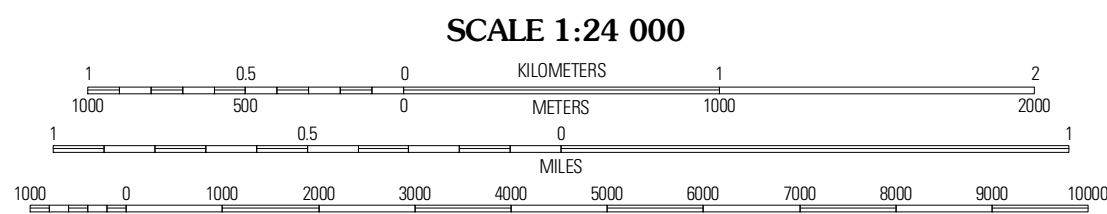





Produced by the United States Geological Survey
North American Datum of 1983 (NAD83)
US Census Bureau TIGER data
with limited USGS updates, 2008
Names.....GNIS, 2008
Hydrography.....National Hydrography Dataset, 1995
Contours.....National Elevation Dataset, 2005



CONTOUR INTERVAL 10 FEET

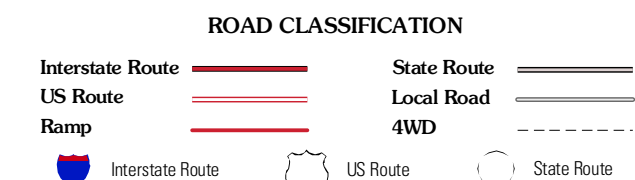
This map was produced to conform with version 0.5.10 of the
draft USGS Standards for 7.5-Minute Quadrangle Maps.
A metadata file associated with this product is also draft version 0.5.10



QUADRANGLE LOCATION

| | | |
|-------------|----------------------|--------------|
| Hamby | Flatop | Leeper Creek |
| Ablene East | Kirby Lake NE | Baird |
| Potosi | Earle | Club Hollow |

ADJOINING 7.5' QUADRANGLES
TX 3299-244



KIRBY LAKE NE, TX
2010