



U.S. DEPARTMENT OF THE INTERIOR  
U. S. GEOLOGICAL SURVEY

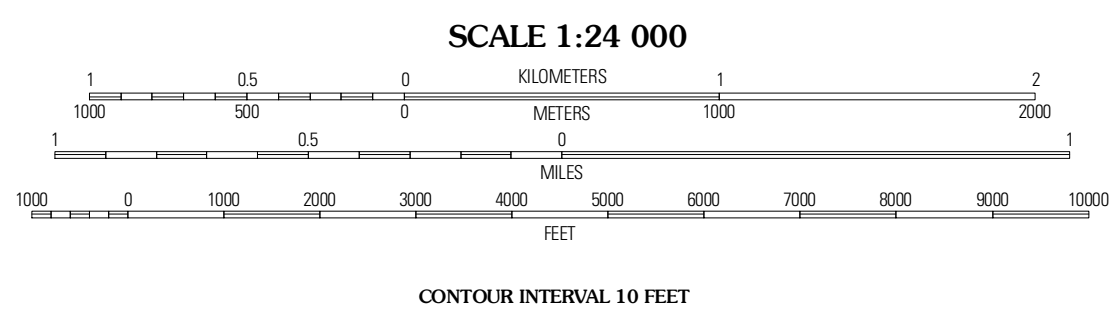



KYLE RANCH QUADRANGLE  
TEXAS  
7.5-MINUTE SERIES

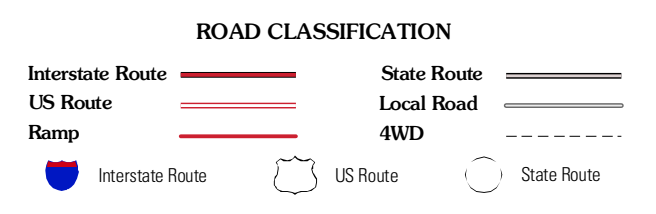
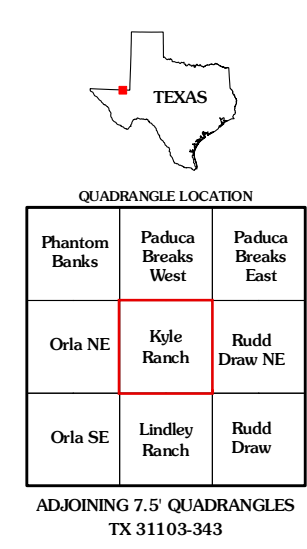


Produced by the United States Geological Survey  
North American Datum of 1983 (NAD83)  
World Geodetic System of 1984 (WGS84). Projection and  
1 000-meter grid: Universal Transverse Mercator, Zone 13R  
10 000-foot ticks: Texas Coordinate System of 1983  
(central zone)

Imagery.....NAP, September 2008  
Roads.....US Census Bureau TIGER data  
with limited USGS updates, 2007  
Names.....GNIS, 2008  
Hydrography.....National Hydrography Dataset, 1995  
Contours.....National Elevation Dataset, 2008



This map was produced to conform with version 0.5.10 of the  
draft USGS Standards for 7.5-Minute Quadrangle Maps.  
A metadata file associated with this product is also draft version 0.5.10



| QUADRANGLE LOCATION |                          |                          |
|---------------------|--------------------------|--------------------------|
| Phantom<br>Banks    | Pidaca<br>Breaks<br>West | Pidaca<br>Breaks<br>East |
| Oita NE             | <b>Kyle<br/>Ranch</b>    | Rudd<br>Draw NE          |
| Oita SE             | Lindley<br>Ranch         | Rudd<br>Draw             |

ADJOINING 7.5' QUADRANGLES  
TX 31103-343

KYLE RANCH, TX  
2010