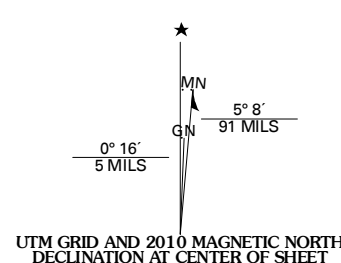


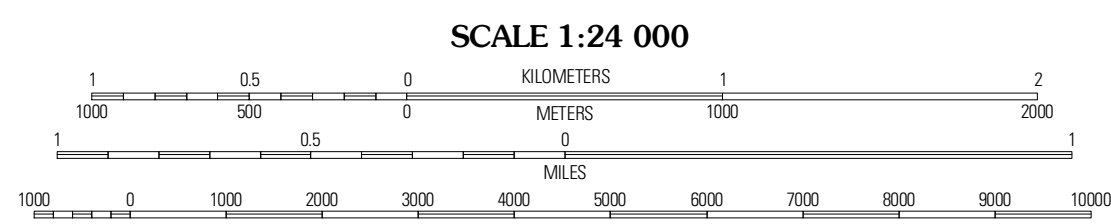


Produced by the United States Geological Survey
North American Datum of 1983 (NAD83)
World Geodetic System of 1984 (WGS84). Projection and
10 000-foot grid: Universal Transverse Mercator, Zone 14R
10 000-foot ticks: Texas Coordinate System of 1983
(south central zone)

Imagery.....NAIP, April 2008
Roads.....US Census Bureau TIGER data
with limited USGS updates, 2008
Names.....GNIS, 2008
Hydrography.....National Hydrography Dataset, 1995
Contours.....National Elevation Dataset, 2005



U.S. National Grid	100,000m Square ID
NS	
Grid Zone Designation	14R

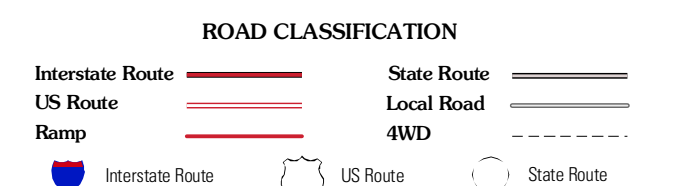


CONTOUR INTERVAL 10 FEET
NORTH AMERICAN VERTICAL DATUM OF 1988
This map was produced to conform with version 0.5.10 of the
draft USGS Standards for 7.5-Minute Quadrangle Maps.
A metadata file associated with this product is also draft version 0.5.10



QUADRANGLE LOCATION		
Fitzpatrick Hollow	San Caja Hill	Live Oak Hollow
Lama Alta NE	La Chusa Hill	Clegg NE
Lama Alta	Clegg SW	Clegg

ADJOINING 7.5 QUADRANGLES
TX 2898-123



LA CHUSA HILL, TX
2010