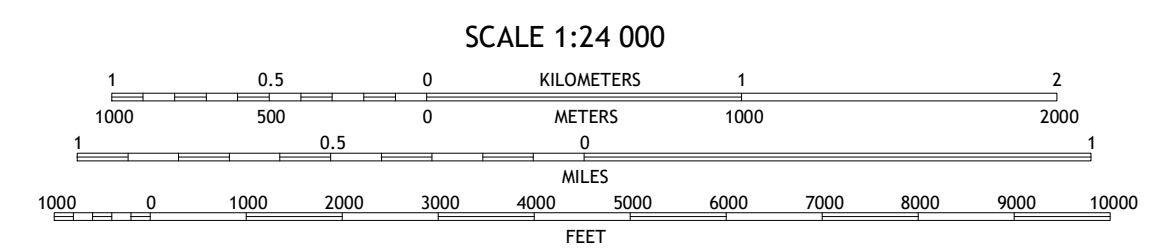
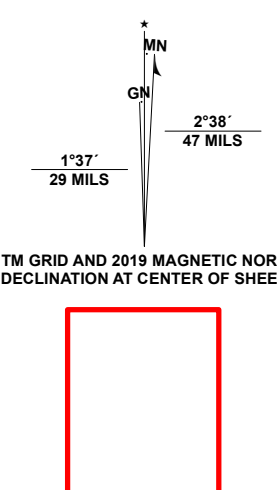


Produced by the United States Geological Survey

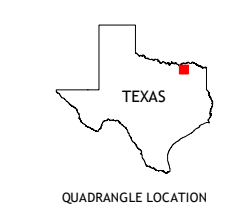
North American Datum of 1983 (NAD83) World Geodetic System of 1984 (WGS84) Projection and 1 000-meter grid/Universal Transverse Mercator, Zone 14S155

This map is not a legal document. Boundaries may be generalized for this map scale. Private lands within government reservations may not be shown. Obtain permission before entering private lands.

Imagery: NAIP, September 2016 - November 2016; U.S. Census Bureau, 2015 - 2018; Roads: within US Forest Service with limited Forest Service updates, 2013; Names: National Geospatial Information System (NGIS), 1979 - 2021; Hydrography: National Hydrography Dataset, 2003 - 2019; Contours: National Elevation Dataset, 2019; Boundaries: Multiple sources; see metadata file 2017 - 2021; Wetlands: FWS National Wetlands Inventory Not Available



CONTOUR INTERVAL 10 FEET NORTH AMERICAN VERTICAL DATUM OF 1988 This map was produced to conform with the National Geospatial Program US Topo Product Standard.



ADJOINING QUADRANGLES table with 8 cells: 1 Dodd City, 2 Honey Grove, 3 Petty, 4 Gaber, 5 Pecan Gap, 6 Wolfe City, 7 Commerce North, 8 Klondike

ROAD CLASSIFICATION legend: Expressway, Secondary Hwy, Interstate Route, FS Primary Route, Local Connector, Local Road, 4WD, US Route, FS Passenger Route, State Route, FS High Clearance Route

Check with local Forest Service unit for current travel conditions and restrictions.

LADONIA, TX 2022

