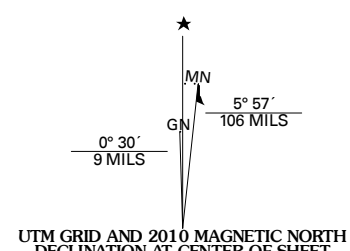


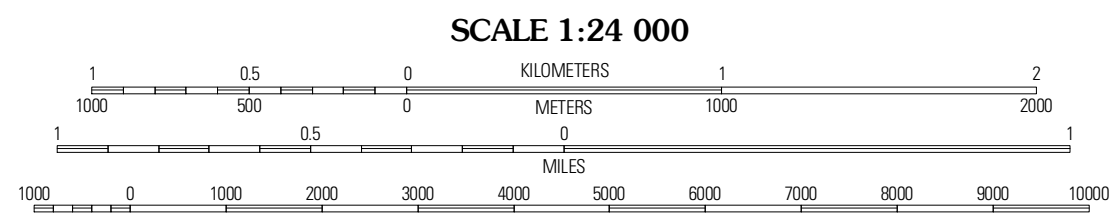


Produced by the United States Geological Survey
North American Datum of 1983 (NAD83)
World Geodetic System of 1984 (WGS84). Projection and
1 000-meter grid; Universal Transverse Mercator, Zone 14S
10 000-foot ticks; Texas Coordinate System of 1983
(north central zone)

Imagery:.....NAIP, October 2008
Roads:.....US Census Bureau TIGER data
with limited USGS updates, 2004
Names:.....GNIS, 2008
Hydrography:.....National Hydrography Dataset, 1995
Contours:.....National Elevation Dataset, 2005



U.S. National Grid 10X100000 Square ID
MA
Grid Zone Designation 18S



CONTOUR INTERVAL 20 FEET

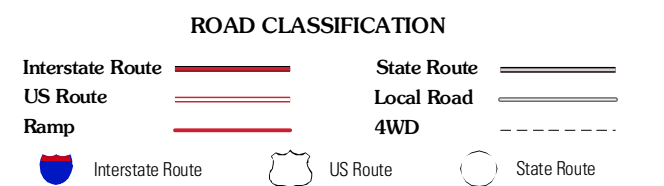
This map was produced to conform with version 0.5.10 of the
draft USGS Standards for 7.5-Minute Quadrangle Maps.
A metadata file associated with this product is also draft version 0.5.10



QUADRANGLE LOCATION

Mountain Pass	View	Buffalo Gap
Shep	Lake Abilene	Tuscola
Wingate	Bradshaw	Bald Knob

ADJOINING 7.5' QUADRANGLES
TX 3299-223



LAKE ABILENE, TX
2010