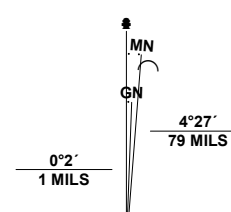


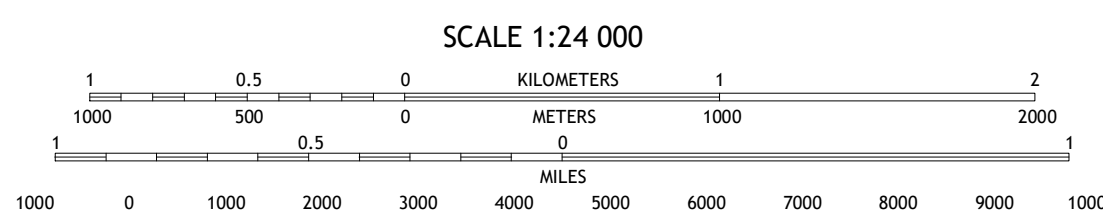
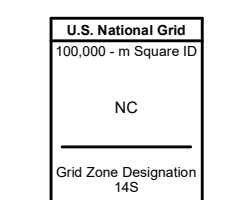
Produced by the United States Geological Survey

North American Datum of 1983 (NAD83) World Geodetic System of 1984 (WGS84), Projection and 1 000-meter grid/Universal Transverse Mercator, Zone 14S. This map is not a legal document. Boundaries may be generalized for this map scale. Private lands within government reservations may not be shown. Obtain permission before entering private lands.

Imagery: N.A.I.P., September 2016 - November 2016  
Roads: U.S. Census Bureau, 2015 - 2018  
Names: GNIS, Not Available  
Hydrography: National Hydrography Dataset, 2003 - 2018  
Contours: National Elevation Dataset, 2019  
Boundaries: Multiple sources; see metadata file 2019 - 2021  
Wetlands: FWS National Wetlands Inventory Not Available



UTM GRID AND 2019 MAGNETIC NORTH DECLINATION AT CENTER OF SHEET



CONTOUR INTERVAL 10 FEET NORTH AMERICAN VERTICAL DATUM OF 1988

This map was produced to conform with the National Geospatial Program US Topo Product Standard.



QUADRANGLE LOCATION

3x3 grid of quadrangles with '5' highlighted in the center. Labels: 1 Lake Electra, 2 Beaver Creek, 3 Fowlkes, 4 Franklin Bend, 5 Markins, 6 Fulda, 7 Dundee, 8 Lake Kickapoo

ROAD CLASSIFICATION legend: Expressway, Secondary Hwy, Ramp, Interstate Route, Local Connector, Local Road, 4WD, US Route, State Route

