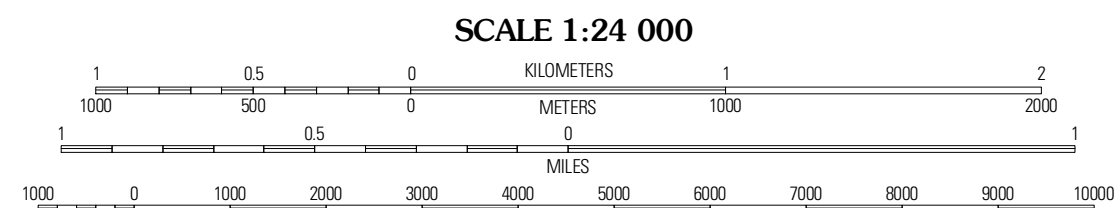





Produced by the United States Geological Survey  
North American Datum of 1983 (NAD83)  
World Geodetic System of 1984 (WGS84). Projection and  
1 000-meter grid; Universal Transverse Mercator, Zone 14S  
10 000-foot ticks; Texas Coordinate System of 1983  
(north central zone)

Imagery: NAIP, July 2008  
Roads: US Census Bureau TIGER data  
with limited USGS updates, 2004  
Names: GNIS, 2008  
Hydrography: National Hydrography Dataset, 1995  
Contours: National Elevation Dataset, 2005



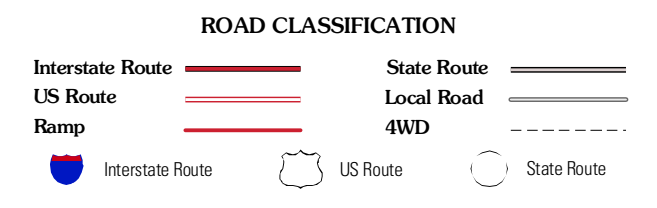
CONTOUR INTERVAL 10 FEET

This map was produced to conform with version 0.5.10 of the  
draft USGS Standards for 7.5-Minute Quadrangle Maps.  
A metadata file associated with this product is also draft version 0.5.10



|             |                    |                    |
|-------------|--------------------|--------------------|
| Iowa Park   | Wichita Falls West | Wichita Falls East |
| Holiday     | Lake Wichita       | Sloop Creek        |
| Dash Corner | Anchor City NE     | Scotland           |

ADJOINING 7.5' QUADRANGLES  
TX 3398-341



LAKE WICHITA, TX  
2010