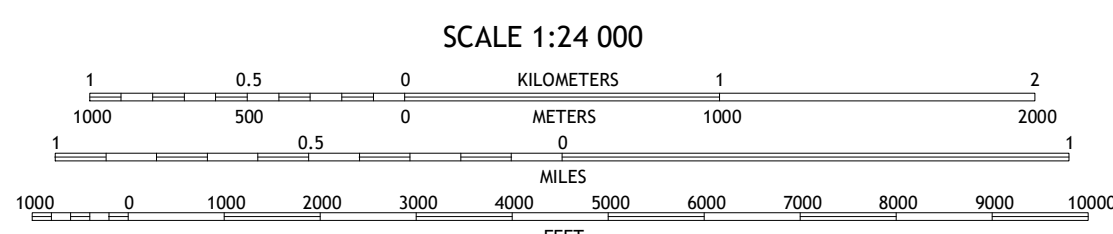

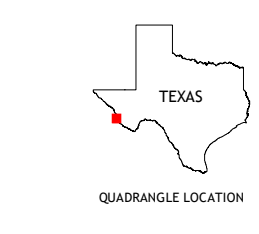


**Produced by the United States Geological Survey**  
 North American Datum of 1983 (NAD83)  
 World Geodetic System of 1984 (WGS84). Projection and  
 1 000-meter grid/Universal Transverse Mercator, Zone 13R  
 This map is not a legal document. Boundaries may be  
 generalized for this map scale. Private lands within government  
 reservations may not be shown. Obtain permission before  
 entering private lands.  
 Imagery.....NAIP, October 2016 - November 2016  
 Roads.....U.S. Census Bureau, 2015 - 2016  
 Names.....GNIS, 1979 - 2015  
 Hydrography.....National Hydrography Dataset, 2002 - 2018  
 Contours.....National Elevation Dataset, 2020  
 Boundaries.....Multiple sources; see metadata file 2019 - 2021  
 Wetlands.....FWS National Wetlands Inventory Not Available



CONTOUR INTERVAL 40 FEET  
 NORTH AMERICAN VERTICAL DATUM OF 1988  
 This map was produced to conform with the  
 National Geospatial Program US Topo Product Standard.



QUADRANGLE LOCATION

1	2
3	4

ADJOINING QUADRANGLES

- 1 Pueblo Nuevo
- 2 Ruidosa Hot Springs
- 3 Sierra Parda
- 4 Vado De Piedra
- 5 Adobes

**ROAD CLASSIFICATION**

	Expressway		Local Connector
	Secondary Hwy		Local Road
	Ramp		4WD
	Interstate Route		US Route
			State Route

