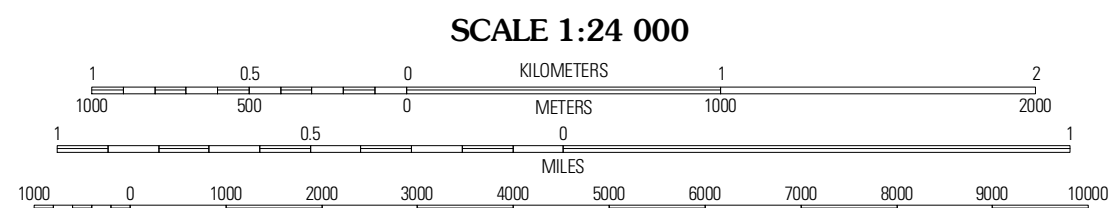





Produced by the United States Geological Survey  
North American Datum of 1983 (NAD83)  
World Geodetic System of 1984 (WGS84). Projection and  
1 000-meter grid: Universal Transverse Mercator, Zone 14R  
10 000-foot ticks: Texas Coordinate System of 1983  
(south zone)

Imagery.....NAP, April 2008  
Roads.....US Census Bureau TIGER data  
with limited USGS updates, 2008  
Names.....GNIS, 2008  
Hydrography.....National Hydrography Dataset, 1995  
Contours.....National Elevation Dataset, 2004



CONTOUR INTERVAL 10 FEET

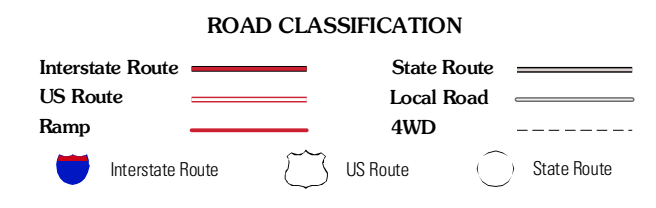
This map was produced to conform with version 0.5.10 of the  
draft USGS Standards for 7.5-Minute Quadrangle Maps.  
A metadata file associated with this product is also draft version 0.5.10



QUADRANGLE LOCATION

Don Hernandez Peaks	Gaskan Ranch	Telephone Tanks
Philo Creek	Las Tiendas	Spohn Ranch
San Pedro Hill	Cerritos Blancos	Nido Ranch

ADJOINING 7.5 QUADRANGLES  
TX 2799-343



**LAS TIENDAS, TX**  
2010