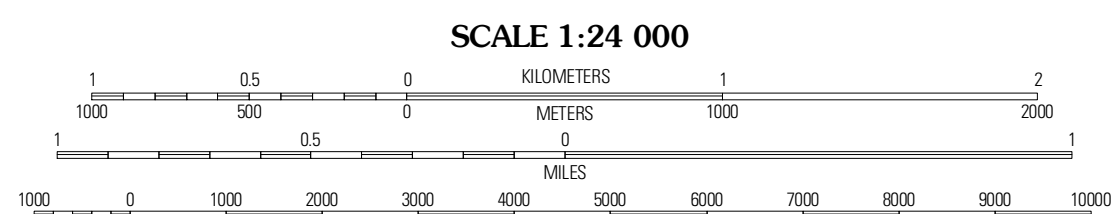
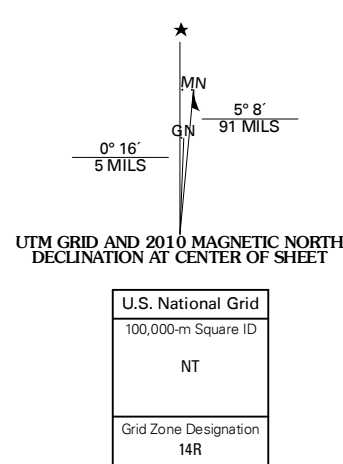




Produced by the United States Geological Survey
North American Datum of 1983 (NAD83)
World Geodetic System of 1984 (WGS84), Projection and
1 000-foot ticks: Texas Coordinate System of 1983
(south central zone)

Imagery:.....NAP, June 2008
Roads:.....US Census Bureau TIGER data
with limited USGS updates, 2006 - 2008
Names:.....GNIS, 2008
Hydrography:.....National Hydrography Dataset, 1995
Contours:.....National Elevation Dataset, 2003



CONTOUR INTERVAL 10 FEET

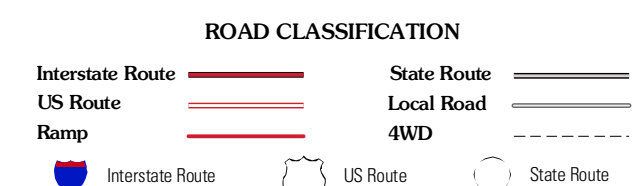
This map was produced to conform with version 0.5.10 of the
draft USGS Standards for 7.5-Minute Quadrangle Maps.
A metadata file associated with this product is also draft version 0.5.10



QUADRANGLE LOCATION

Thelma	Losga	Saspanco
Poteet	Leming	Saspanco SE
Jourdanton	Pleasanton	Leal

ADJOINING 7.5 QUADRANGLES
TX 2998-122



LEMING, TX
2010