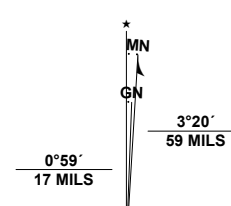


Produced by the United States Geological Survey

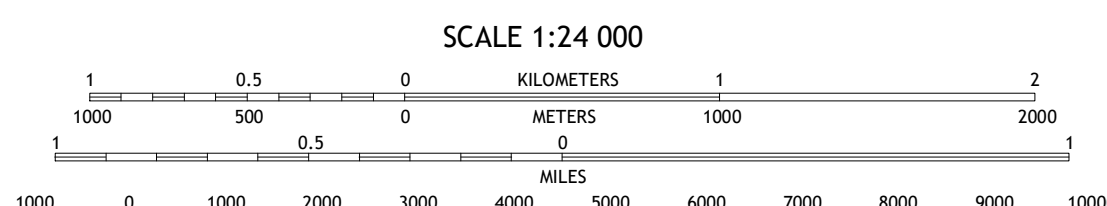

North American Datum of 1983 (NAD83) World Geodetic System of 1984 (WGS84) 1:250,000 scale grid/Universal Transverse Mercator, Zone 14R

This map is not a legal document. Boundaries may be generalized for this map scale. Private lands within government reservations may not be shown. Obtain permission before entering private lands.

Imagery: U.S. Census Bureau 2015 - 2019 Names: GNS, 2008 - 2021 Hydrography: National Hydrography Dataset, 2002 - 2018 Contours: National Elevation Dataset, 2019 Boundaries: Multiple sources; see metadata file 2019 - 2021 Wetlands: FWS National Wetlands Inventory Not Available



UTM GRID AND 2019 MAGNETIC NORTH DECLINATION AT CENTER OF SHEET



CONTOUR INTERVAL 10 FEET NORTH AMERICAN VERTICAL DATUM OF 1988

This map was produced to conform with the National Geospatial Program US Topo Product Standard.



QUADRANGLE LOCATION

Table of adjoining quadrangles with a grid showing the current quadrangle (5) in red.

ROAD CLASSIFICATION legend table with symbols for Expressway, Secondary Hwy, Ramp, Interstate Route, Local Connector, Local Road, 4WD, US Route, and State Route.

