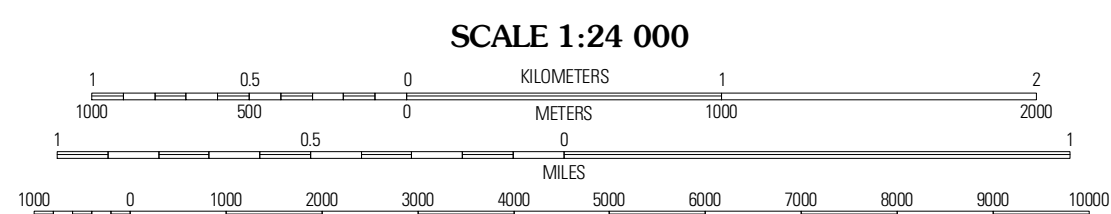
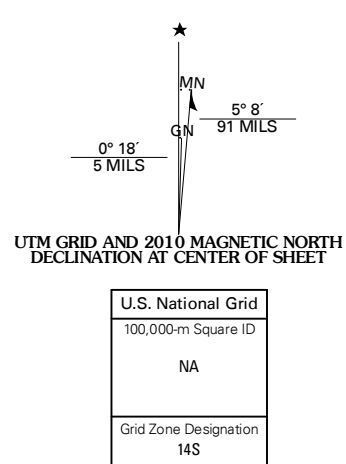




Produced by the United States Geological Survey
North American Datum of 1983 (NAD83)
World Geospatial System of 1984 (WGS84). Projection and
1 000-meter grid; Universal Transverse Mercator, Zone 14S
10 000-foot ticks; Texas Coordinate System of 1983
(north central and central zones)

Imagery: N.A.P., October 2008
Roads: US Census Bureau TIGER data
with limited USGS updates, 2004 - 2008
Names: GNIS, 2008
Hydrography: National Hydrography Dataset, 1995
Contours: National Elevation Dataset, 2005



SCALE 1:24 000

CONTOUR INTERVAL 10 FEET

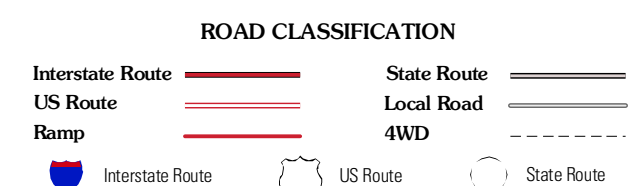
This map was produced to conform with version 0.5.10 of the
draft USGS Standards for 7.5-Minute Quadrangle Maps.
A metadata file associated with this product is also draft version 0.5.10



QUADRANGLE LOCATION

DeLeon	Huckabay SW	Huckabay
Rucker	Lingleville	Bunyan
De Leon	Comyn	Dublin

ADJOINING 7.5' QUADRANGLES
TX 3298-123



LINGLEVILLE, TX
2010