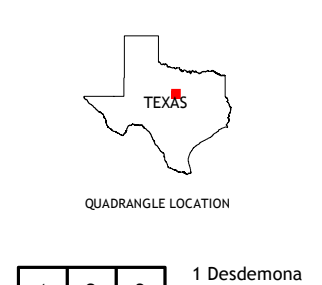
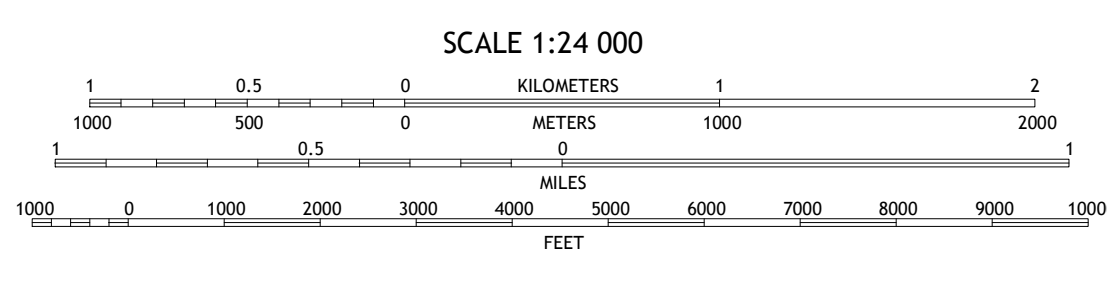
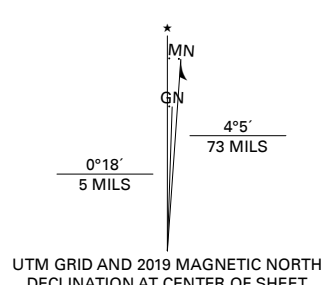


**Produced by the United States Geological Survey**

North American Datum of 1983 (NAD83)  
World Geodetic System of 1984 (WGS84), Projection and  
1 000 meter grid/Universal Transverse Mercator, Zone 14S  
This map is not a legal document. Boundaries may be  
generalized for this map scale. Private lands within government  
reservations may not be shown. Obtain permission before  
entering private lands.

Imagery.....NAIP, August 2016 - November 2016  
Roads.....U.S. Census Bureau, 2015 2018  
Names.....GNIS, 1979 - 2000  
Hydrography.....National Hydrography Dataset, 2002 - 2018  
Contours.....National Elevation Dataset, 2004 - 2005  
Boundaries.....Multiple sources: see metadata file 2016 - 2017  
Wetlands.....FWS National Wetlands Inventory 1983



**ROAD CLASSIFICATION**

Expressway	Local Connector
Secondary Hwy	Local Road
Ramp	4WD
Interstate Route	US Route
	State Route

**ADJOINING QUADRANGLES**

1	2	3
4	5	6
7	8	9

1 Desdemona  
2 Huckabay SW  
3 Huckabay  
4 Rucker  
5 Bunyan  
6 De Leon  
7 Comyn  
8 Dublin

