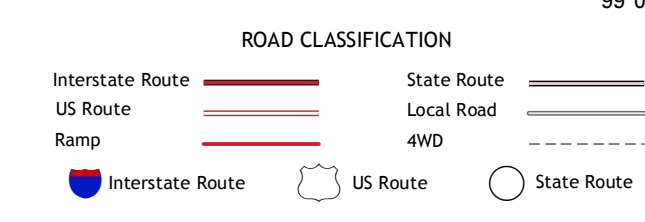
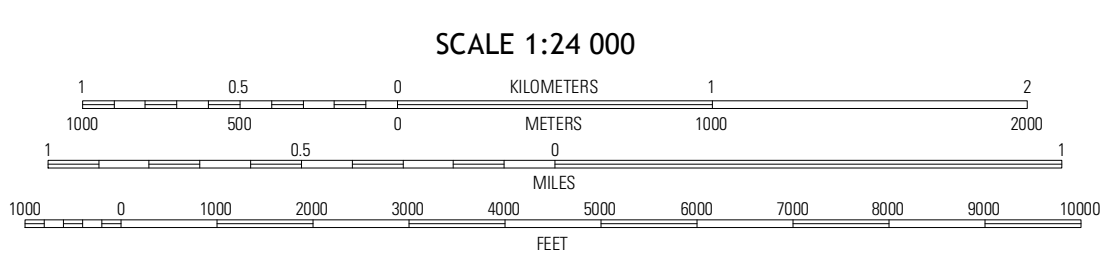
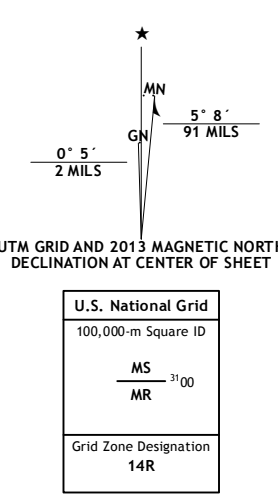


Produced by the United States Geological Survey
North American Datum of 1983 (NAD83)
World Geodetic System of 1984 (WGS84). Projection and
1 000-meter grid: Universal Transverse Mercator, Zone 14R
10 000-foot ticks: Texas Coordinate System of 1983 (south
central and south zones)



Imagery.....NAIP, April 2010
Roads.....C2006-2012, TomTom
Names.....GNIS, 2012
Hydrography.....National Hydrography Dataset, 2010
Contours.....National Elevation Dataset, 2004
Boundaries.....Census, IBW, ISC, USGS, 1972 - 2012

This map was produced to conform with the
National Geospatial Program US Topo Product Standard, 2011.
A metadata file associated with this product is draft version 0.6.7

QUADRANGLE LOCATION

Allee	Caiman Creek NW	Caiman Creek NE
Encinal	Live Oak Creek	Caiman Creek SE
Venado Creek West	Venado Creek East	Alamito Creek NE

ADJOINING 7.5 QUADRANGLES